

Street	Block	Map	Street	Block	Map
<b>ABINGTON AVE.</b>	<b>300</b>	<b>C6</b>	BERRELL AVE.	2100 - 2300	C1
	400 – 500	C5	BERTRAM RD.	1800	J1
	600 – 700	D5 D4	BEVERLY RD.	800	G5
ACORN LANE	1800 - 1900	D1		900 - 1000	G4
ADAMS AVE.	1900	D3		1100 - 1199	F4
AINSLIE RD.	300 - 400	H4	BIDDLE RD.	1600	J1
ALBRIGHT AVE.	2200	C3	BIRCHWOOD AVE.	1300 - 1500	B2
ALLEN LANE	1800	C1	BISHOP AVE.	1200	A3
AMBLER RD.	1800	D2	BLUE JAY RD.	1400	A2
AMES CIRCLE	200	J1	BOCKIUS AVE.	1200 - 1300	D3
AMITY RD.	1400 - 1600	E2	BOONE AVE.	1100 - 1200	A3
ANDREW RD.	1 - 100	J1	BORIE LANE	1300	F4
ANNA RD.	1000	H3	BOUCHER DR.	1 - 100	J2
ANTHONY RD.	600	H6	BOXWOOD RD.	1100	F4
ANZAC RD.	2800 - 3000	A3	BRADFIELD RD.	900 - 1000	C4
ARBUTA RD.	1000	C4		1100 - 1199	C3
ARDEN RD.	700	D4	BRENTWOOD RD.	1800	D2
ARDSLEY AVE.	2400 - 2500	B5	BRIARCLIFF AVE.	1900	G1
ARGYLE RD.	700	A6	BRIARWOOD RD.	500	C5
ARLINE AVE.	1300 - 1500	B2	BROOK RD.	1700	E3
ARLINGTON AVE.	2400	C3		1800	D4
ARNAUD AVE.	2600	B6	BROOKDALE AVE.	2400 - 2500	B3
ARNOLD AVE.	1300 - 1400	C2	BROWN AVE.	900	H4
	1600 - 1700	C2	BRUCE AVE.	2500	B5
ARTHUR AVE.	1000	H4	BRYANT LANE	1400 - 1500	G2
ARTMAN ST.	1100	B3	BUCK HILL DR.	1500 - 1600	J1
ASCOT RD.	700	G4	BUCKINGHAM RD.	800	E4
AUBREY AVE.	1400	C2	BURBANK AVE.	2400	C4
AUTUMN RD.	1400	E4	BURLEIGH AVE.	2600	B6
AVONDALE AVE.	2400 & 2600	B3	BUTLER AVE.	2000	D2
<b>BAEDER RD.</b>	<b>400 - 700</b>	<b>D5</b>	<b>CADWALADER AVE.</b>	<b>100 - 300</b>	<b>G6</b>
BALLYTORE RD.	1100	H3		400	G5
BANNER RD.	29003000	A2	CANTERBURY RD.	1800 - 1900	D4
BAR HARBOR RD.	300	G5	CARDINAL RD.	100	F6
BARROWDALE RD.	1200 - 1300	F3	CARMET RD.	700	G4
BARRY ST.	200 - 300	J6	CARNATION AVE.	2800 - 3000	A1
BARNES AVE.	2600	B3	CAROL RD.	1300 - 1400	G2
BEAVER HOLLOW RD.	300	G5	CAROL LA.	PVT.	G2
BEECHWOOD AVE.	3000	A5	CARSON AVE.	2400	C4
BELMONT AVE.	2600 - 2700	B3	CARVER AVE.	2700	B1
BENEZET RD.	2100	C3	CASTLEWOOD RD.	700	C5
BERKELEY AVE.	500	H4	CAVERLY RD.	1700	E1

Street	Block	Map
CEDAR GLEN RD.	700	H5
	800	G5
CEDAR LANE	2700	B6
CEDAR RD.	100 - 300	H6
	400 - 600	H5
	700 - 800	H4
CEDARWOOD LANE	400	H5
CENTER AVE.	700 - 800	E4
CENTRAL AVE.	100 - 300	A6
	400 - 700	A5
	800 - 900	A4
CHANCELLOR AVE.	300 - 400	H6
CHAPEL HILL RD.	1 - 100	J1
CHARLES ST.	2100 - 2200	C4
CHARTER CIRCLE	900	G5
CHELSEA AVE.	100 - 400	A6
CHELTENA AVE.	400 - 700	E5
CHEROKEE AVE.	900 - 1000	H4
CHERRY LANE	1500	E3
CHESTER AVE.	1800 - 2000	D2
CHESTNUT AVE.	3000	A6
CHRISTOPHER RD.	PVT.	J2
CHURCH RD.	100 - 200	J6
	300 - 400	J5
CHURCH ST.	1000	D4
CLAIRE AVE.	900	H4
	1000	H3
CLARENDON RD.	800	G4
CLARKE RD.	1300	A3
CLAYTON RD.	1800	D2
CLEARVIEW AVE.	2100 - 2300	C2
CLEMENS AVE.	1100	A3
CLEVELAND AVE.	1700 - 1900	D1
CLIVEDEN AVE.	100 - 300	C6
CLOVERLY AVE.	1600	E5
CLOVERLY LANE	1400 - 1700	E3
COATES RD.	800 - 1000	G3
COLONIAL AVE.	1100 - 1200	B3
COLUMBIA AVE.	2600 - 2700	B1
COLWYN RD.	800 - 900	G4
COOLIDGE AVE.	1500 - 1700	B2
	1800 - 1900	B1
CONOVER AVE	2700	B3
CORINTHIAN AVE.	1900	D1
	2000	C1

Street	Block	Map
COTTAGE RD.	700	C5
COULON RD.	1500	A2
COUNTRY CLUB DR.	1900	D1
COX RD.	1200 - 1300	F2
CRATER RD.	1900	D2
CREFELD AVE.	900	G6
CRESCENT AVE.	500 - 700	D5
CRESTVIEW AVE.	1600 - 1700	A2
CRICKET AVE.	100 - 300	A6
	400 - 700	A5
	800 - 900	A4
CROSS RD.	2000 - 2100	D5
	2200	C5
CROSSWICKS RD.	600	F5
	700 - 900	F4
CUMBERLAND RD.	1100 - 1200	D3
CUMMINGS AVE.	1700	B1
CURTIS AVE.	2100	C2
CUSTER AVE.	2500	B4
CYPRESS AVE.	800 - 1000	G6
<b>DALE RD.</b>	<b>700 - 1000</b>	<b>G3</b>
DAVIDSON RD.	1400 - 1500	D2
DAVISVILLE RD.	1800 - 1900	C1
DECATUR AVE.	2200 - 2300	C2
DEER RUN	PVT.	F1
DELENE RD.	800 - 1000	G4
	1100	F4
DEVON RD.	1000	G4
	1100	F4
DIXON LANE	1000	F4
	1100 - 1200	F3
DOGWOOD LANE	300	G5
DONALDSON AVE.	400	C5
DOREL RD.	1400	E3
DORIS RD.	1400	B2
DOUGLASS AVE.	800 - 900	G5
DUMONT AVE.	2600	B6
DURAND RD.	1 - 100	J1
<b>EAGLE RD.</b>	<b>3000</b>	<b>A3</b>
EAST AVE.	1200 - 1300	C3

Street	Block	Map	Street	Block	Map
EASTON RD.	100 - 300 400 - 700 800 - 1000 1100 - 1300 1400 - 1600 1700 - 1900	C6 C5 C4 C3 C2 C1	FISHER RD.	100 - 300	F6
ECKARD AVE.	1800	D3	FITZWATERTOWN RD.	1100 - 1300 1400 - 1700 1800 - 1900	A3 A2 A1
EDEN RD.	2700	B3	FLEETWOOD RD.	1200	F3
EDGECOMB AVE.	2400 - 2500	B5	FLEMING AVE.	1800 - 1900	B1
			FLOREY LANE	2200	C4
EDGE HILL RD.	100 - 300 400 - 700 800 - 1000 1100 - 1300 1400 - 1700 1800 - 1900	B6 B5 C4 C3 D2 D1	FOOTHILL DR.	1800 - 1900	J1
EDGEWOOD AVE.	1300 - 1500	B2	FORREST AVE.	100 - 200 300 - 600 700	G6 G5 G4
EDGLEY AVE.	100 - 300 400 - 600	D6 D5	FORTUNE RD.	2000 - 2100	D5
EDMUND RD.	1800	D2	FOX AVE.	2600	B2
EDWARDS RD.	2300	C2	FOX CHASE RD.	500 - 700 800 - 1000 1100 F5	H5 G5
EGERTON AVE.	100	B6	FRANKLIN AVE.	1500 - 1600	C2
			FRAZIER RD.	900	F4
ELIZABETH RD.	700	G3	FROG HOLLOW RD.	1300 1400	F4 E4
ELK ST.	400	C5			
ELKINS AVE.	1500	D2	FROG HOLLOW TER.	900	F4
ELLIOTT AVE.	2600 2800 - 3000	B2 A2	<b>GALLOWAY AVE. 2700</b>		<b>B2</b>
ELM AVE.	100 - 300 400 B5	B6		2800	A2
ESSEX RD.	900	G4	GARDEN RD.	600 - 700	C5
EVERGREEN RD.	300	F6	GARFIELD AVE.	500 - 700 800 - 1000	A5 A4
<b>FAIRACRES RD. 1200 - 1300</b>		<b>F5</b>	GENEVA AVE.	2300 - 2400 2500	C5 B5
FAIRFIELD RD.	700	C5	GEORGE RD.	1200	F1
FAIRHILL AVE.	2200 - 2400 2500	C6 B6	GIBSON AVE.	500 - 700	H4
FAIRVIEW AVE.	1500 - 1600 1700 - 1900	C2 C1	GILBERT RD.	1200 1300	F3 F2
FAIRY HILL RD.	1200 - 1300	F4	GIRARD AVE.	1200	B3
FAWN LANE	1600	J1	GLEN RD.	700 800	D5 D4
FELIX RD.	300	H3	GLEN LANE	PVT.	H5
FERN RD.	600 - 700	C5	GLEN PLACE	PVT.	H5
FERNDALE AVE.	1500 - 1600 1700	C2 C1	GLEN WAY	PVT.	H5
FERNHILL RD.	800 - 900	C4	GLENBROOK RD.	1200 - 1300 1400	G3 G2
FERNWOOD AVE.	2500 - 2700	B3	GLENDALE AVE.	2100 - 2200	C2
FILLMORE ST.	100 - 300 400	J6 J5	GLENMORE AVE.	300 - 500	H5
			GLENWOOD AVE.	2000	D6
			GOENTNER RD.	2900 - 3000	A1

Street	Block	Map	Street	Block	Map
GOHN DR.	2900	A1	HERITAGE RD.	1900	H1
GORDON RD.	1200	F6	HERKNESS DRIVE	1000 - 1100	F1
GRAHAM RD.	1600	E2	HESTON ST.	2300	C3
GRANT AVE.	2700	B6	HICKORY RD.	400	H1
GREEN RD.	1300	A3	HIDDEN LANE	PVT.	E4
GREENWOOD AVE.	1200 - 1300	F5	HIDDEN POND LANE	600	H1
GREGORY RD.	700 - 800	F4	HIGH AVE.	1300 - 1700	B2
GRISDALE RD.	2800 - 3000	A3	HIGHLAND AVE.	100 - 200	D6
GROVANIA AVE.	1100 & 1300	C3		300 - 700	D5
	1400 - 1500	C2		800 - 1000	D4
GROVE AVE.	1500 - 1600	E4		1100 - 1300	D3
GUERNSEY AVE.	1800 - 1900	D3		1400	D2
	2100	C3	HIGH SCHOOL RD.	100	G6
GUNPOWDER RD.	1400	E2	HILLCREST AVE.	500 - 700	C5
			HILLDALE RD.	800	C4
<b>HAINES AVE.</b>	<b>I 00</b>	<b>G6</b>	HILLSIDE AVE.	1000	C3
HALL AVE.	1100 - 1200	A3	HILLTHORPE AVE.	2200	C3
HALLMAN RD.	1400 A2		HILLTOP RD.	1700 - 1900	D4
HAMEL AVE.	100 - 300	B6	HILLTOP TERR.	1500	J2
	400 - 700	B5	HOLCOMB RD.	1400	E1
	800	B4	HOLLYTREE RD.	1000	D4
HAMILTON AVE.	2000	D2	HOLME AVE.	100 - 200	H6
	2100 - 2400	C2		300	H5
	2500	B2	HOLMECREST RD.	100 - 300	G6
HAMMOND PLACE	2800 - 2900	A3	HORACE AVE.	1800 - 2000	D3
HAMPSTEAD RD.	1800	H1		2100	C3
HAMPTON RD.	1400 - 1600	E2	HOUSTON AVE.	100	B6
HARBISON WAY	1700	D3 - D4		400	B5
		E3 - E4	HOWER RD.	1500	D2
HARDING AVE.	1800 - 1900	D1	HOYT RD.	500 - 600	H3
HARMONY LANE	2000	D5	HUNTER RD.	1400	E2
HARPERS LANE	600 & 1300	H2 - H3	HUNTINGDON PIKE	100 - 400	J5
HARRIET RD.	1100	H3		500 - 1000	H4
HARRISON AVE.	600 - 700	B5		1100 - 1200	H3
	800	B4		1300 - 1700	G2
HARTE RD.	1800 - 1900	D4		1800 - 1900	H1
HARVEY RD.	500	C5	HUNTINGDON RD.	1000 - 1200	D3
HAWTHORNE RD.	2600 - 2700	B5		1300 - 1600	D2
HAZEL AVE.	2600 - 2700	B5	HURON AVE.	200 - 300	G6
HEATHCLIFFE RD.	300 - 400	H4	<b>IMPERIAL RD.</b>	<b>I 200</b>	<b>F3</b>
HEATHER LANE	2700	B6	INDEPENDENCE AVE.	2400	C3
HEMLOCK CIRCLE	1800	D4		2500	B3
HENRIETTA AVE.	900 - 1000	H4	INDIAN CREEK RD.	1000	G5
HENRY AVE.	2700	B1	IRVIN RD.	900	H4
HERBERT RD.	1200	F1		1000	H3

Street	Block	Map
IVY LANE	2700	B6
<b>JACKSON AVE.</b>	<b>600 - 700</b>	<b>B5</b>
	800	B4
JAMISON LANE	1300	E1
JANE RD.	700	G4
JEFFERSON AVE.	2800 - 3000	A4
JENKINTOWN RD.	700 - 1000	G6
	1100 - 1200	F5
	1800 - 2000	D5
	2100 - 2400	C5
	2500 - 2700	B5
	2800 - 3000	A5
JERICO RD.	1100 - 1300	D3
	1400	D2
JODY RD.	1800	F1
JOHNSTON AVE.	1000 - 1200	B3
JOYCE RD.	2800 - 2900	A3
JUNE RD.	1200	H3
<b>KANES RD.</b>	<b>2900 - 3000</b>	<b>A2</b>
KEITH RD.	1800 - 2100	C3, D3
KELLY LANE	500 - 600	C5
KENDERTON AVE.	2300 - 2400	C3
KENMORE AVE.	1900 - 2000	D6
	2100	C6
KENT RD.	2100	C3
KENWOOD RD.	400	H1
KESWICK AVE.	100 - 200	C6
	300 - 400	C5
KIMBALL AVE.	1800 - 1900	A1
KING RD.	1200	G3
KINGSLEY RD.	1000 - 1100	F4
KIPLING RD.	1000	G4
KIRK AVE.	2100	C4
KIRKWOOD AVE.	600 - 900	H4
KRUGER RD.	2700	B3
<b>LAFAYETTE AVE.</b>	<b>2400</b>	<b>C3</b>
LAMBERT RD.	1800 - 1900	D4
LAMOTT AVE.	2400	C2
	2500 - 2600	B2
	2800	A2
LAURANCE AVE.	900	G6
LAUREL LANE	2700	B6
LAUREL HILL LANE	1000	F1

Street	Block	Map
LEE-LYNN LANE I -	100	J2
LENORE RD.	1300	G2
LENOX RD.	1200	F6
LEONA AVE.	200 - 300	J4
	400	H4
LEOPARD RD.	900 - 1000	F4
LEWIS RD.	1400	E3
LILLIAN AVE.	2600	B1
	2800	A1
LIMEKILN PIKE	2700 - 2800	B6
	2900 - 3000	A6
LINCOLN AVE.	2800 - 3000	A4
LINDBERGH AVE.	1300	B3
	1400 - 1500	B2
LINDEN AVE.	400	C5
LINDSAY LANE	1000	E4
	1100 - 1300	F3
	1400	F2
LINTON RD.	600	H3
LIPPINCOTT RD.	1800	J1
LLANFAIR RD.	700 - 800	G4
LLOYD	1400	H2
LOCUST RD.	300 - 400	B5
LONGSTRETH AVE.	800	H4
LONDON RD.	1800 - 1900	D2
LONDONDERRY RD.	1400	H2
LORI LANE		J1
LORIMER AVE.	1400	H2
LOS ANGELES AVE.	600 - 700	H4
LOUISE RD.	400 - 600	D5
LUKENS AVE.	1500	B2
	1800 - 1900	B1
LYCOMING AVE.	1800 - 1900	C1
LYNAM RD.	1700	D1
LYNNWOOD AVE.	100	C6
<b>MADERIA AVE.</b>	<b>1600</b>	<b>E5</b>
MADISON AVE.	2900 - 3000	A4
MAGNOLIA AVE.	2700	B5
MANKIN AVE.	200 - 300	J4
MANOR AVE.	900	G1
MAPLE AVE.	100 - 300	A6
	400 - 700	A5
	800 - 1000	A4

Street	Block	Map	Street	Block	Map
MAPLEWOOD AVE.	1900	D1	MORELAND RD.	1 - 300	J1
	2000 - 2300	C1		400 - 500 *	H1
MARCO RD.	200	H6			
MARGARETTA AVE.	200 - 300	J4	* MORELAND RD.	1900 - 2000	D1
MARIAN RD.	1500	D2		2100 - 2300	C1
MARIE RD.	1000	G3		2400 - 2800	B1
				2900 - 3000	A1
MARSHALL LANE	1400	E1	MORGAN RD.	900	G4
MARTIN RD.	700	H6	MT. CARMEL AVE.	2000 - 2100	D6
MARY AVE.	500	H4		2200 - 2400	C6
MAURER RD.	700	D5	MT. CARMEL AVE.	2000 - 2100	D6
MAYFIELD AVE.	100 - 200	J6 - H6		2200 - 2400	C6
	300 - 400			2500 - 2700	B6
				2800 - 3000	A6
MC FADDEN DRIVE	1 - 100	J1	MT. VERNON AVE.	2700 - 2800	B1
MEADOW RD.	600	H3	MT. VERNON DRIVE	PVT.	C4
MEADOW BROOK COURT	1300	F3	MULBERRY LANE	300	H6
MEADOWBROOK DRIVE PVT.		H1	MYRTLEWOOD AVE.	2100	C2
MEADOWBROOK RD.	1100 - 1300	F2			
	1400 - 1700	E2	<b>NEWBOLD RD.</b>	<b>408</b>	<b>E5</b>
	1800	D2	NEWPORT AVE.	1600	B2
MEETINGHOUSE RD.	100 - 300	F6	NICHOLAS DR.	1800 - 1900	J1
	400 - 700	F5			
	800 - 1000	F4	NOBLE CIRCLE	1600	D3 - D4
	1100 - 1300	G3			E3 - E4
MEINEL RD.	1200	H3	NOBLE RD.	1400 - 1500	E4
MELMAR RD.	1700 - 1900	J1	NOLEN RD.	1200	B3
MELODY LANE	500	D5	NORFOLK RD.	700 - 800	G4
			NORMAN RD.	2700	B2
MENLO AVE.	2100 - 2200	C6			
MERRITT RD.	PVT.	D4	NORTH HILLS AVE.	100 - 300	A6
MEYER AVE.	2800 - 3000	A4		400 - 700	A5
				1400 - 1600	A2
MICHAEL RD.	1300	G2		1700 - 1800	A1
MILDRED AVE.	1100 - 1200	C3	NORTHWOOD AVE.	300	H6
MILL RD.	1000 - 1300	G3	NORWOOD AVE.	2300 - 2400	C3
	1400 - 1600	G2		2500	B3
MILL ROAD CIRCLE	1000 - 1100	G4	NYLSOR AVE.	2300	C2
MIRIAM AVE.	2500 - 2700	B2			
	2800	A2	<b>OAK HILL DRIVE</b>	<b>1700</b>	<b>H1</b>
MONROE AVE.	300	B6	OAK SHADE AVE.	500 - 600	H6
	400 - 700	B5	OAKDALE AVE.	2000 - 2100	D6
	800	B4		2200 - 2300	C6
MONTGOMERY AVE.	500 - 700	H4	OAKWYNNE RD.	1700 - 1800	J1
MOREDON RD.	1 - 300	J2	OKLAHOMA RD.	2900 - 3000	A1
	400 - 600	H2	OLD FORD RD.	900	H4
	700 - 900	G2		1000 - 1300	H3

Street	Block	Map	Street	Block	Map
OLD HUNTINGDON PK	800 - 1000	H4	PENNYPACK RD.	1600	J1 J2
	1800 - 1900	H1	PEPPER RD.	1200 - 1300	F4
OLD MILL LANE	PVT.	E1		1400	E4
OLD ORCHARD RD.	1800	D4	PERRY ST.	100 - 300	J6
OLD WELSH RD.	1400 - 1700	E1	PERSHING AVE.	2400	C2
	1800 - 2050	D1		2500 - 2700	B2
	2051 - 2400	C1	PHEASANT RD.	1000 - 1100	F3
	2500 - 2700	B1	PHIPPS AVE.	2600 - 2700	B2
	2800 - 3000	A1		2800	A2
OLD YORK RD.	100 - 300	F6	PIERCE AVE.	2500	B2
	400 - 700	E5	PINCOTT RD.	900	G2
	800 - 900	E4	PINE AVE.	2700 - 2900	A6
	1000	D4	PINE RD.	1600 - 1900	J1
	1100 - 1300	D3	PINE TREE RD.	500 - 600	D5
	1400 - 1600	D2	PINE VALLEY CIRCLE	900	G3
	1700 - 1900	C1	PINEWOOD DRIVE	700 - 800	G6
OLD YORK RD.(OLD)	900 - 1000	D4	PLEASANT AVE.	2000 - 2100	D5
OLIVER RD.	1100 - 1200	H3		2200 - 2300	C5
OMEGA PLACE	2800	B3	POND VIEW	500	F5
ORCHARD HILL RD.	1400	E3	PRESTON AVE.	1800 - 1900	B1
OSBOURNE AVE.	1200 - 1300	A3	PRIVATE RD.	1600 - 1700	E2
	1400 - 1600	A2	PROSPECT AVE.	1500 - 1600	C2
	1700 - 1900	A1		1700	C1
OSCEOLA AVE.	200 - 300	G6	<b>RADCLIFFE AVE. 2400 C3</b>		
	400	G5		2500	B3
OSWALD ST.	200	J6	RANDOLPH RD.	1000	F3
<b>PANTHER RD. 1300 F4</b>			RAY ST.	100 - 200	J6
PAPER MILL RD.	1600 - 1900	E1	RAYMOND AVE.	3000	A3
PARK AVE.	1600 - 1700	B2	REDONDO AVE.	600	H5
PARKDALE AVE.	2000	D5	RED RAMBLER RD.	1200 - 1300	F5
	2100 - 2200	C5	REDWOOD AVE.	1600	B2
PARKVIEW AVE.	2000 - 2050 *	D1	REESE AVE.	800 - 900	J4
* PARKVIEW AVE.	2051 - 2300	C1	RENA ST.	200	J6
PARTRIDGE RD.	1300	A3	RESERVOIR AVE.	1300 - 1700	B2
PASADENA AVE.	500	H4	REVELATION RD.	1300 - 1400	E1
PATANE AVE.	2400 - 2600	B2	RHOADS AVE.	700 - 800	G4
PATTON RD.	2300	C3	RIDGEVIEW AVE.	2100	C3
PAUL BROOK LANE	1100	F2	RIDGEWAY AVE.	1600 - 1700	A2
PEACH TREE DRIVE	300	J5	ROANOKE AVE.	900	G6
PEMBROKE RD.	600 - 900	G4	ROBBINS AVE.	900	J4
PENBRYN AVE.	2100	C2	ROBERT RD.	1900	F1
PENMORE PLACE	1100 - 1299	F3	ROBERTA AVE.	1800	D1
PENN AVE.	300	A6			
	400 - 700	A5			
	800 - 1000	A4			

Street	Block	Map
ROBERTS AVE.	100 - 300 400 - 600	C6 B5
ROBINHOOD RD.	1300 1400	F1 E1
ROBINSON AVE.	1400 - 1500	C2
ROBYN RD.	700	G3
ROCKLEDGE AVE.	200 - 400 *	J4
* ROCKLEDGE AVE	500	H4
ROCKWELL RD.	1400 1500 - 1600 1700 - 1900	D2 C2 C1
RODMAN AVE.	600 - 700 800	E5 E4
ROLL AVE.	2300	C5
ROLLING HILL RD.	100 - 300	H6
ROMIG RD.	2300	C3
ROSE RD.	1300	A3
ROSELAND AVE.	600 - 700 1000	H4 H3
ROSEMONT LANE	1200	E3
ROSEMORE AVE.	2300 - 2400	C6
ROSEWOOD AVE.	2500	B3
ROSLYN AVE.	100 - 300 400 - 600 700	B6 B5 C4
ROSSITER AVE.	2700 2800 - 2900	B2 A2
ROTHLEY AVE.	1300 1400 - 1500	C3 C2
ROWLAND RD.	1800	D2
ROY AVE.	2000 2100	D2 C2
RUBICAM AVE.	2000 - 2300 2400 - 2600 2800	C1 B2 A2
RUNNER ST.	100 - 300	J6
RUNNING BROOK RD.	700 - 900	D4
RUNNYMEDE AVE.	600	D5
RUSCOMBE AVE.	100 - 300	A6
RUSH RD.	2100	C3
RYAN CIRCLE	1000	A4
RYDAL RD.	700 800 - 1000 1100 - 1200 1300 - 1500	E5 E4 E3 E2

Street	Block	Map
RYDAL GREEN DR.	700	G3
RYDAL WAY	1000	D3 - D4 E3 - E4
<b>SAN DEIGO AVE.</b>	<b>500</b>	<b>H4</b>
SAN GABRIEL AVE.	500	H4
SCHAEFER RD.	2100	C4
SCHOOL LANE	1200 - 1300	E3
SCROPE RD.	1400	E2
SEMINOLE AVE.	600 - 700	H4
SENAK RD.	2800 - 2900	A2
SERRILL RD.	100	G6
SEWELL LANE	1100	E3
SHADY LANE	100 200 - 400	H4 J4
SHARON RD.	1800 - 1900	F1
SHARPLESS RD.	1700	E1
SHELMIRE ST.	100 - 300 400 - 500	J6 H5
SHERMAN AVE.	900 1000	H3 J3
SHERWOOD RD.	1600	E2
SHOEMAKER RD.	1400 - 1600	D2
SHORT LANE	2700	B6
SILVER AVE.	1800 - 1900	D1
SIOUX AVE.	600	H4
SMITH AVE.	1800 - 1900	A1
SPARROW RD.	1000	F6
SPEAR AVE.	2700 2800 - 3000	B5 A4
SPRING AVE.	1500 - 1600	E5
SPRINGHOUSE RD.	900	G1
SPRING VALLEY RD.	1000	F1
SPRUCE AVE.	2700 - 3000	A5
SQUIRREL RD.	1000	F6
ST. CHARLES PLACE	1300 - 1400	B2
ST. JAMES PLACE	1500	B2
ST. JOHN RD.	1400	B2
STANDISH AVE.	900	J4
STANLEY AVE.	100	C6
STATION AVE.	1	A6
STEPHEN RD.	1400	G2
STEWART AVE.	300 - 400	D5



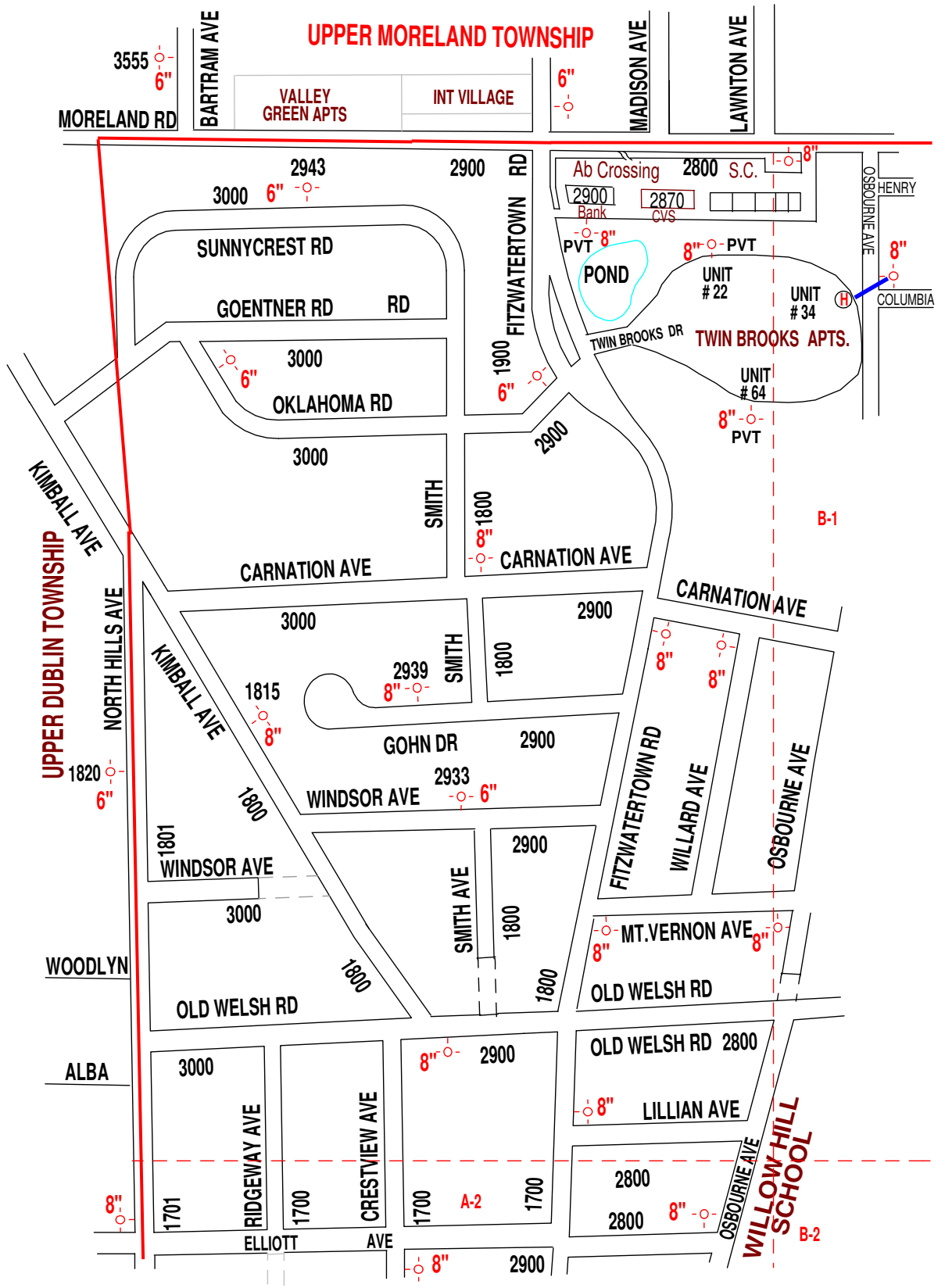
Street	Block	Map
STOCKTON RD.	1400 - 1700	F2
STOKES CIRCLE	200 - 300	J1
STRATFORD AVE.	2100 - 2200	C1
SUFFOLK RD.	700 - 800	G4
SUMMIT AVE.	1600 1700	C2 C1
SUNNYCREST RD.	2900 - 3000	A1
SUNSET AVE.	1100	F6
SUSAN DR.	100 - 200	J6
SUSQUEHANNA RD.	400 - 600 700 - 1100 1200 - 1300 1400 - 1700 1800 - 2000 2100 - 2400 2500 - 2700 2800 - 3000	H3 G3 F3 E3 D3 C3 B3 A3
SYBIL LA.	1690 - 1716	E1
SYLVAN DALE AVE.	100	J6
SYLVANIA AVE.	200 - 300 400 - 500	C6 C5
<b>TAFT AVE.</b>	<b>2700</b>	<b>B6</b>
TAGUE AVE.	2300	C5
TALLYHO RD.	1400	E2
TENNIS AVE.	100 - 300 400 - 700 800 - 1000	A6 A5 A4
THE FAIRWAY	1500 - 1700	E4
THOMPSON RD.	1200 - 1300 1400	B3 B2
THORPE RD.	300	G6
THUNDERHEAD RD.	2800 - 2900	A2
TIMBERGATE DR.	1100	G3
TOCKINGTON COURT	1200	F4
TOWNSHIP LINE RD.	100 - 300 400 - 700 800 - 1000 1100 - 1200 1300	J6 H6 G6 F6 E6
TREMONT AVE.	2100	C1
TRIEBEL RD.	2300	C3
TROTTER AVE.	2200	C4
TUCKER AVE.	1700	D1
TULIP RD.	2000	D5

Street	Block	Map
TULEPHOCKEN AVE.	1 - 200 300 - 400	G6 G5
TURNER AVE.	2700 - 3000	A3
TWIN BROOKS DRIVE	PVT.	A1
TYLER RD.	2000	D4
TYSON AVE.	100 - 300 400 - 600 700 - 800 900 - 1000 1100	B6 B5 B4 C4 C3
<b>UPLAND AVE.</b>	<b>1500 - 1600</b>	<b>E4</b>
UPSAL RD.	700	G4
<b>VALLEY RD.</b>	<b>1100 - 1200</b>	<b>F3</b>
	1300 - 1600 1700 - 1900	F2 G1
VALLEY RD. (OLD)	1100	E3
VALLEY RD. (OLD)	1500 - 1600	F2
VALLEY GLEN RD.	100 - 400	H5-H6
VALLEY VIEW RD	900	G1
VAN RODEN CIRCLE	300	H1
VANSANT RD.	800	H4
<b>WALKER AVE.</b>	<b>100</b>	<b>H6</b>
WALNUT AVE.	3000	A6
WANAMAKER RD.	500 - 600	D5
WARNER RD.	1300 - 1500	G2
WASHINGTON AVE.	1400 - 1600	C2
WASHINGTON LANE	100 - 300 400 - 700 800 - 1000 1300 - 1600 1700 - 1900	E6 E5 E4 F2 F1
WATSON RD.	1800	D2
WAYNE AVE.	2100	C3
WEBSTER AVE.	1600 - 1700	D1
WELDON AVE.	2300 - 2400 2500	C5 B5
WELLINGTON RD.	900 - 1000 1100	G6 F6
WELSH RD.	1400 - 1700 1800 - 2050 2051 - 2400 2500 - 2700 2800 - 3000	E1 D1 C1 B1 A1

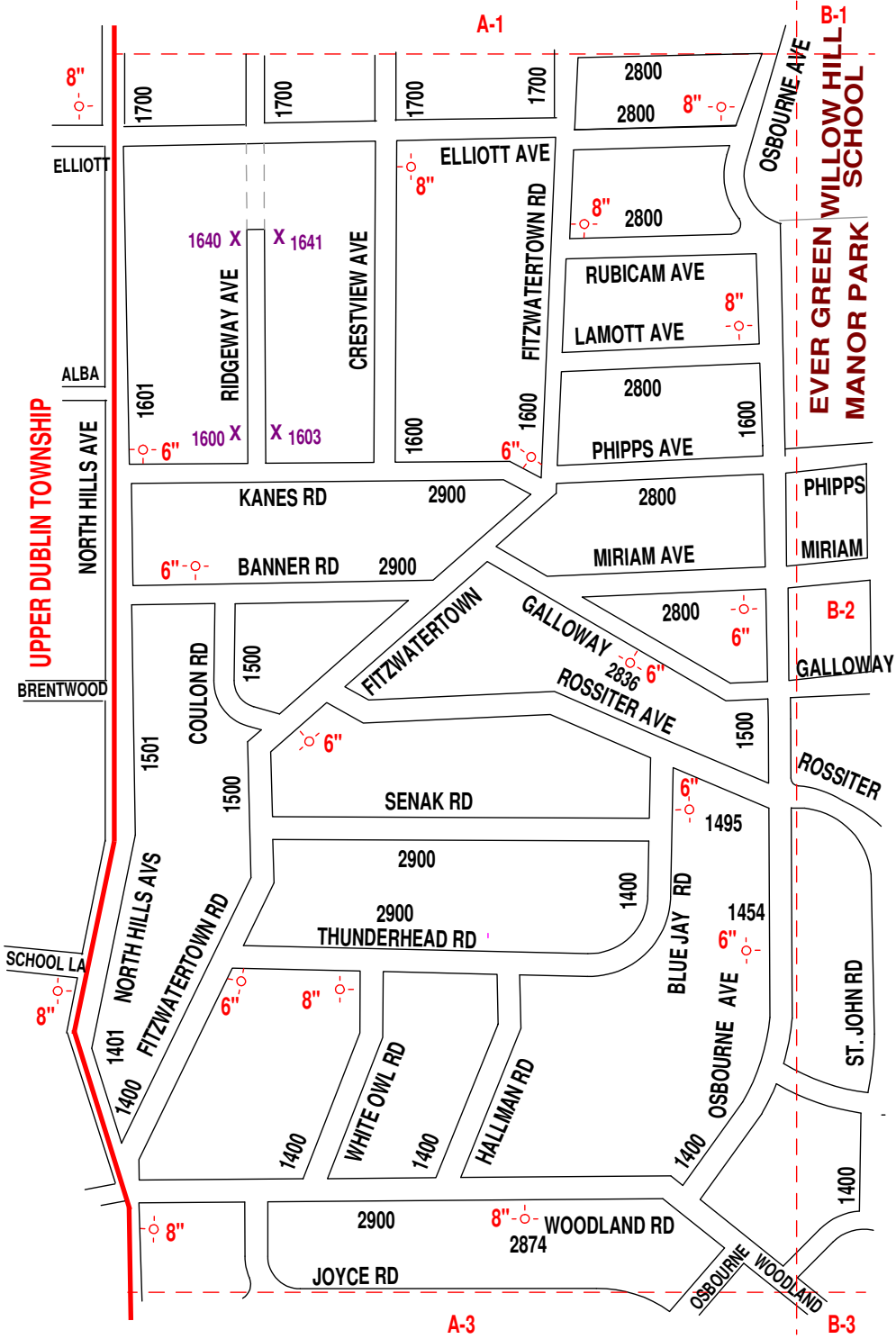
Street	Block	Map
WELLINGTON TERRACE	300	F6
WESLEY AVE.	900	H4
WEST AVE.	100	G6
WESTBURY RD.	1100	F6
WESTMONT AVE.	1100 - 1200	B3
WHARTON RD.	1900 - 2000	D5
	2100 - 2200	C5
WHEATSHEAF LANE	1100 - 1300	D3
	1400	D2
WHITE OWL RD.	1400	A2
WILLARD AVE.	1800	A1
WILLIAMS RD.	1500	D2
WILLOW AVE.	800 - 900	G5
WILSON AVE.	1100	A3
WINDING RD.	700	D5
WINDING CREEK LANE	1000	H3
WINDSOR AVE.	2900 - 3000	A1
WINGATE RD.	400 - 500	H3
WINTER RD.	800	F4
WISTERIA AVE.	2200	C5
WOODCREST RD.	900	D4
WOODED RD.	700	D4-D5
WOODLAND RD.	1300	F3
	1400 - 1700	E2
	1800 - 2000	D3
	2100 - 2400	C3
	2500 - 2800	B3
	2900	A2
WOODLAWN AVE.	2000	D6
	2100	C6
WOODLYN AVE.	100 - 200	C6
WOODPECKER RD.	100	F6
WOODRIDGE AVE.	400	H4
WOODROW AVE.	2700 - 2800	B5
	2900 - 3000	A5
WOODSIDE RD.	700	G4
WORRELL RD.	800	F4
WRACK RD.	1100 - 1200	G3
WUNDERLAND RD.	1200 - 1300	B3
WYNCOTE RD.	1300	E6
WYNDALE RD.	700	D4
WYNNFIELD AVE.	1000	H3
WYNNWOOD AVE.	1000	D3
WYNDMOOR CIRCLE	200	J1

Street	Block	Map
WYNDMOOR LANE	300 - 400	H1
<b>ZACHARY RD.</b>	<b>I300</b>	<b>A3</b>
ZANE AVE.	100 - 300	J6

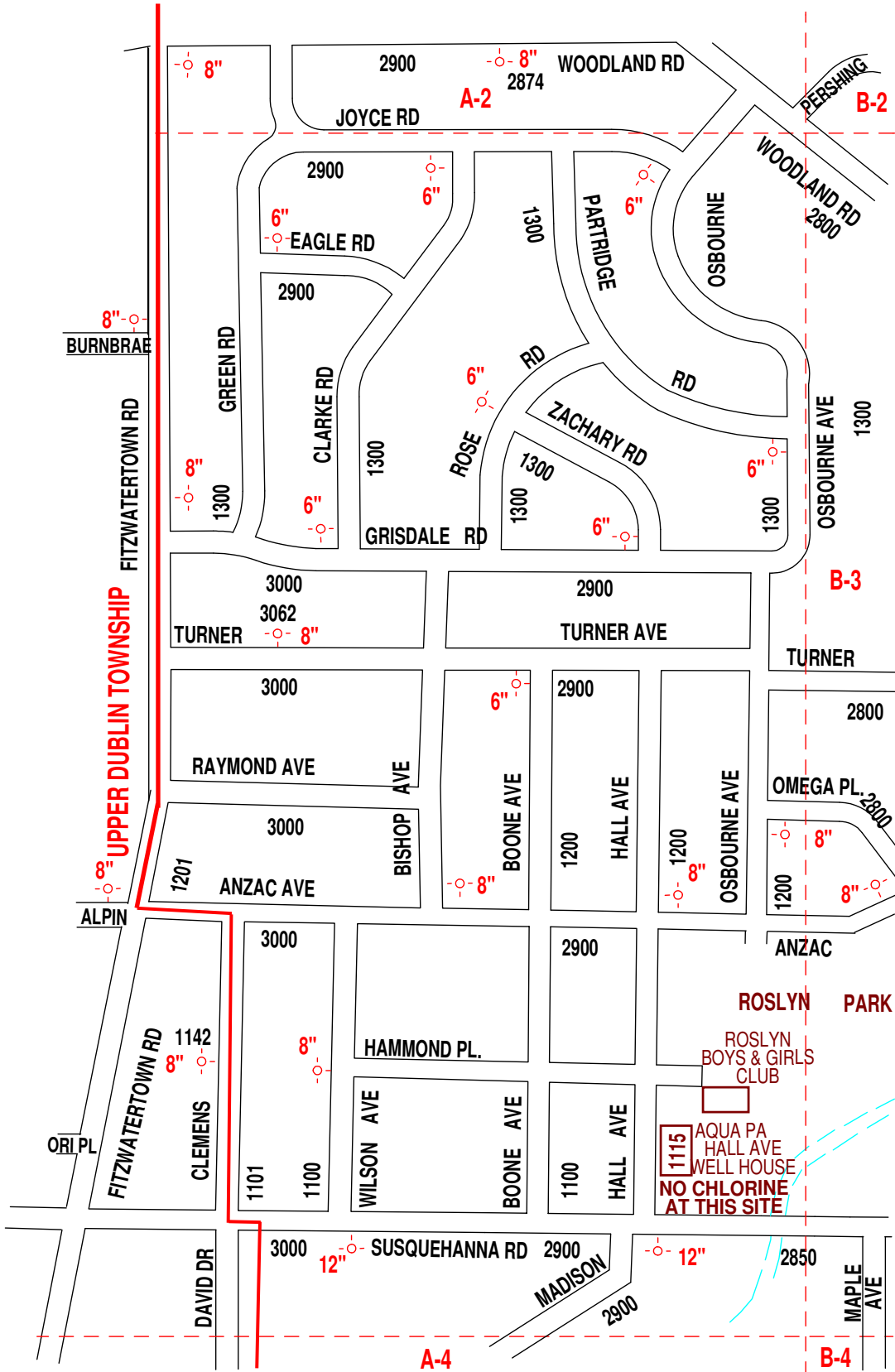
# A-1



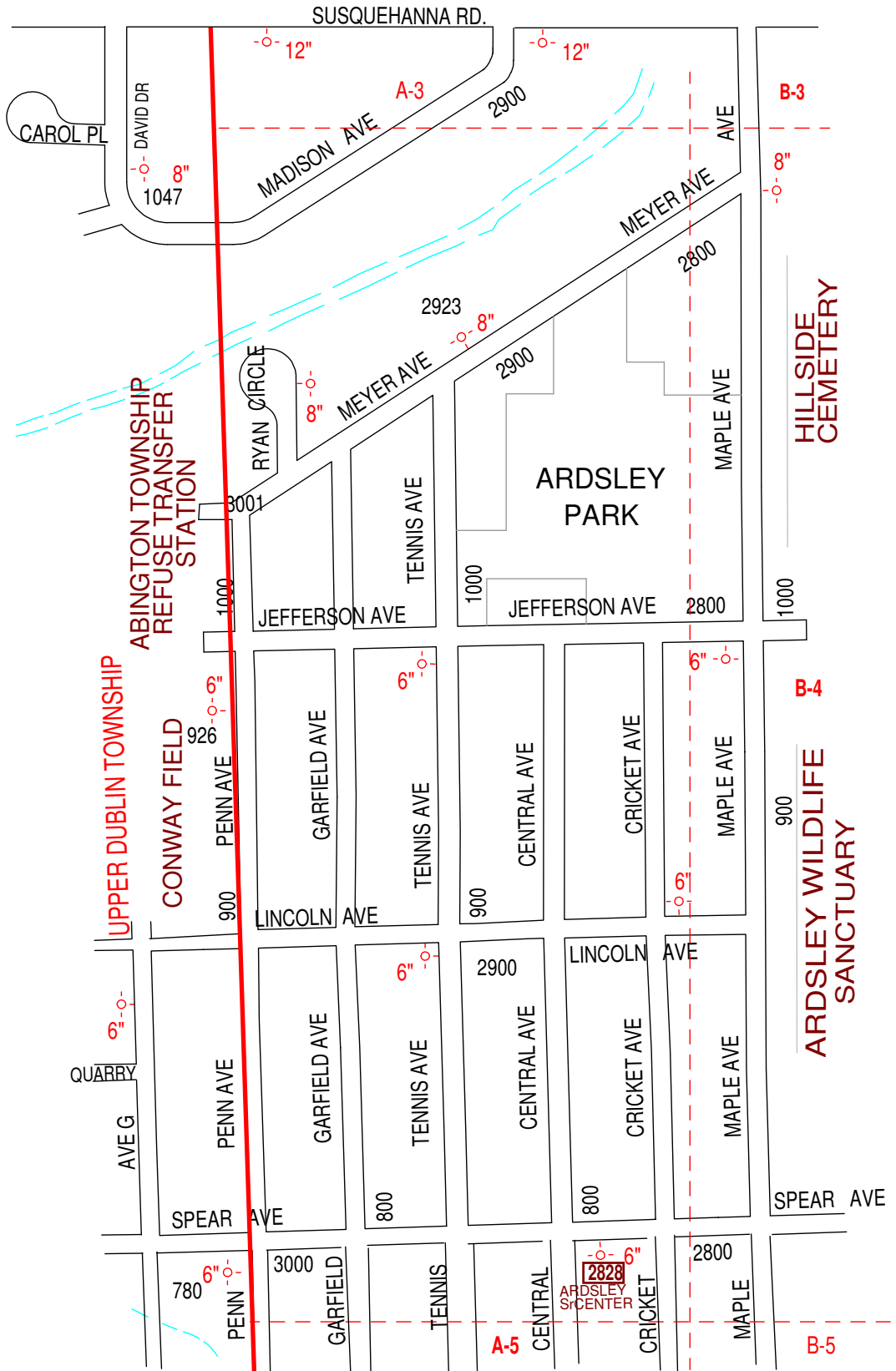
# A-2



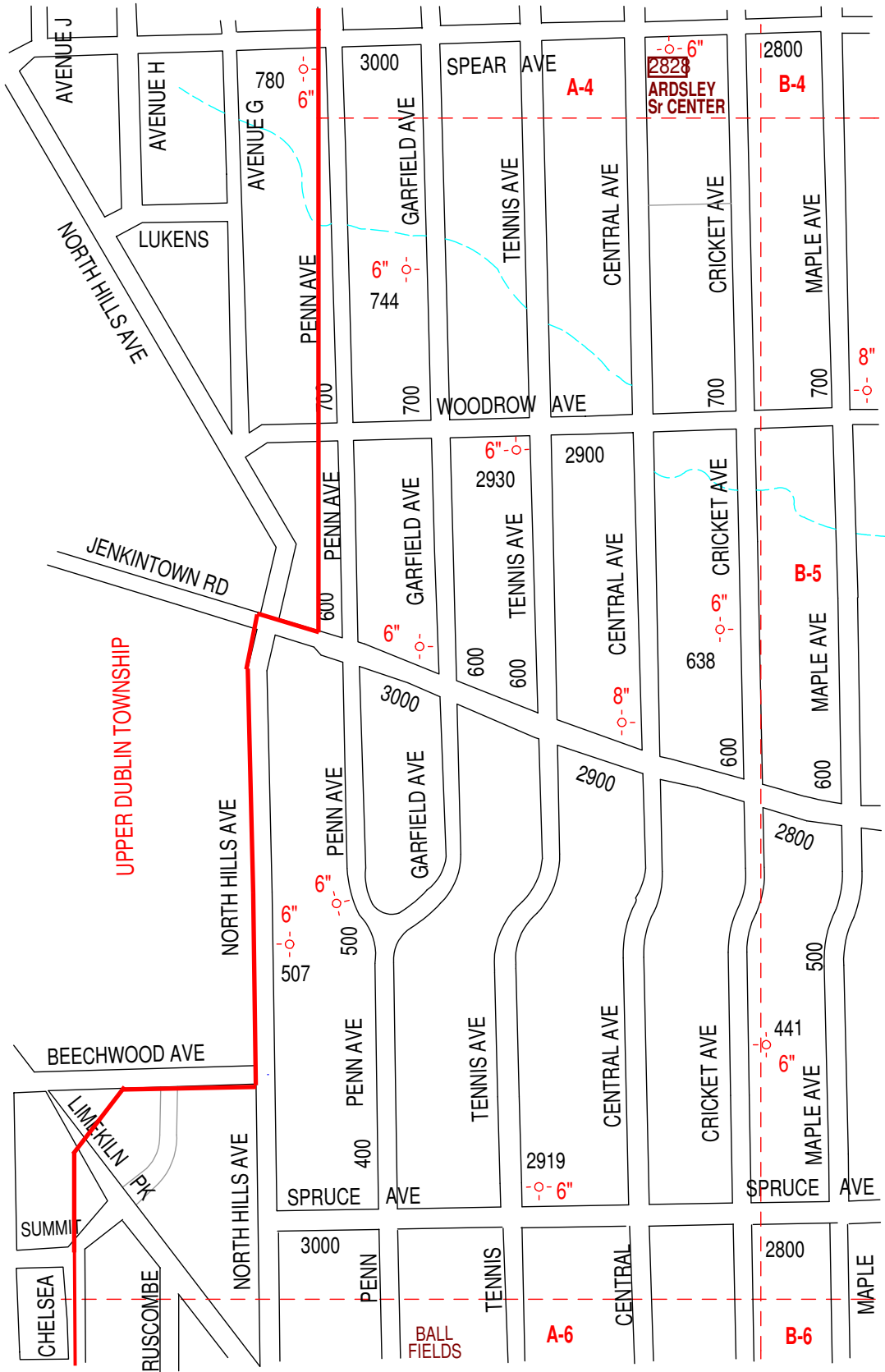
# A-3



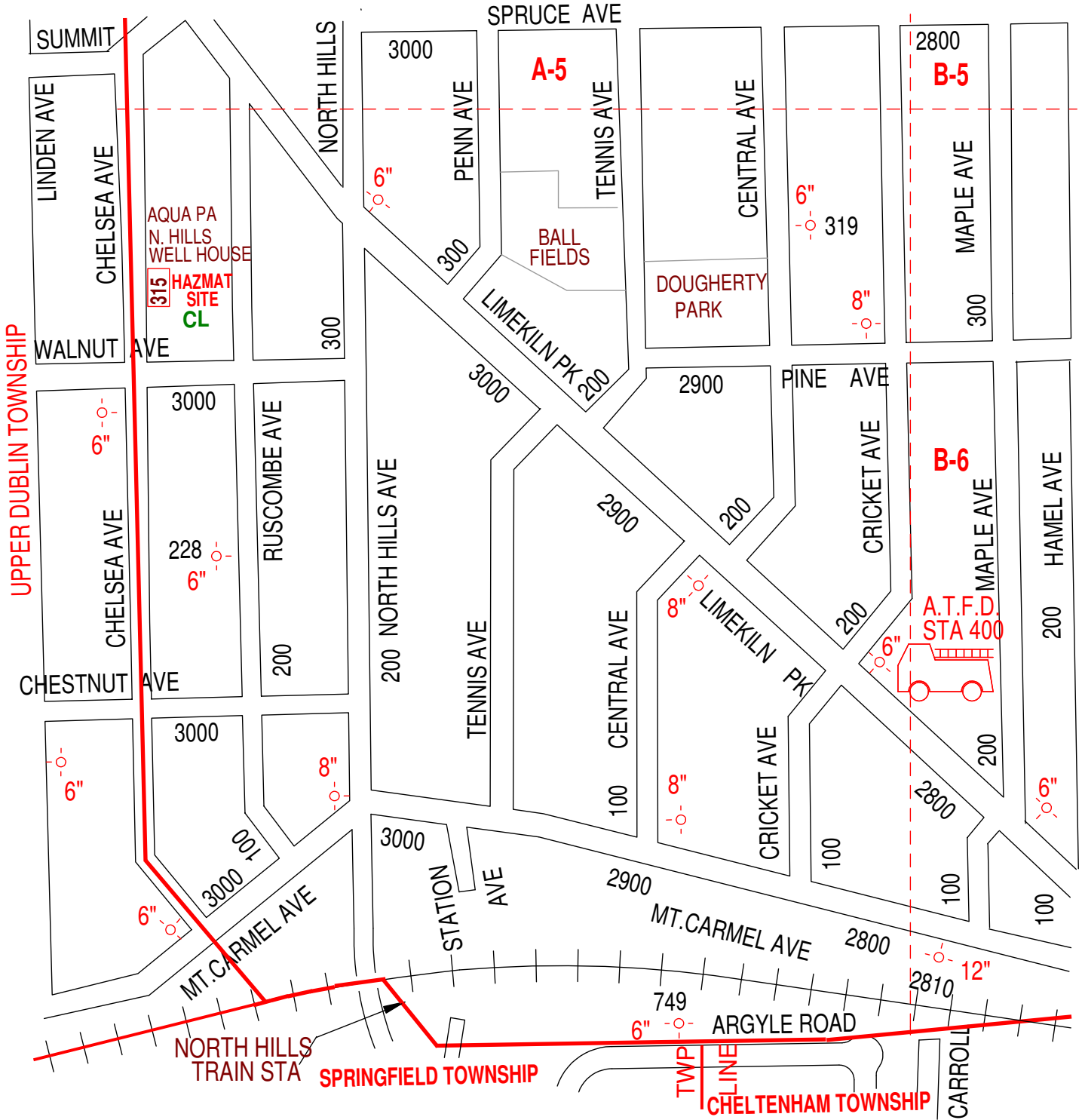
# A-4



# A-5

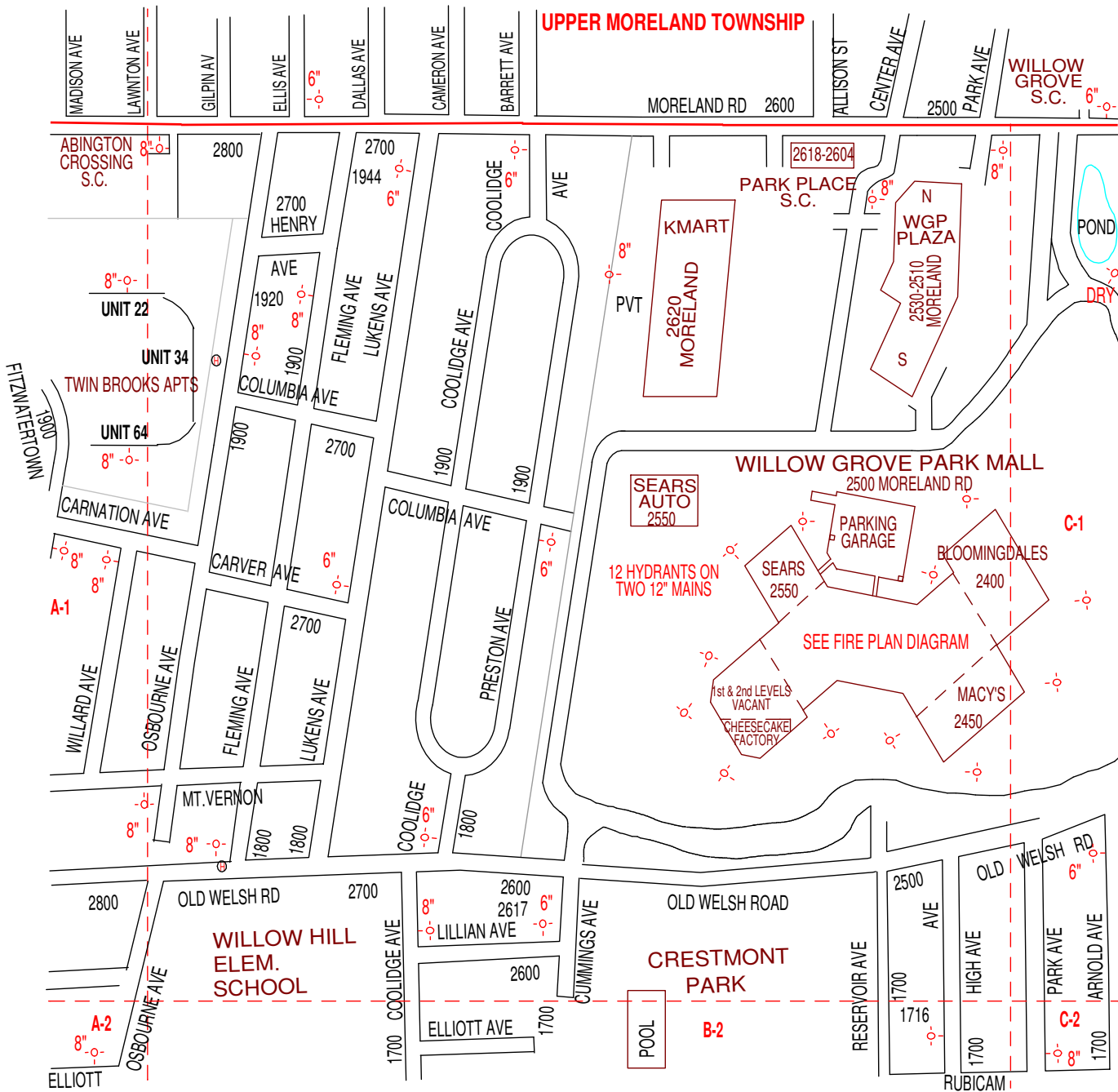


# A-6

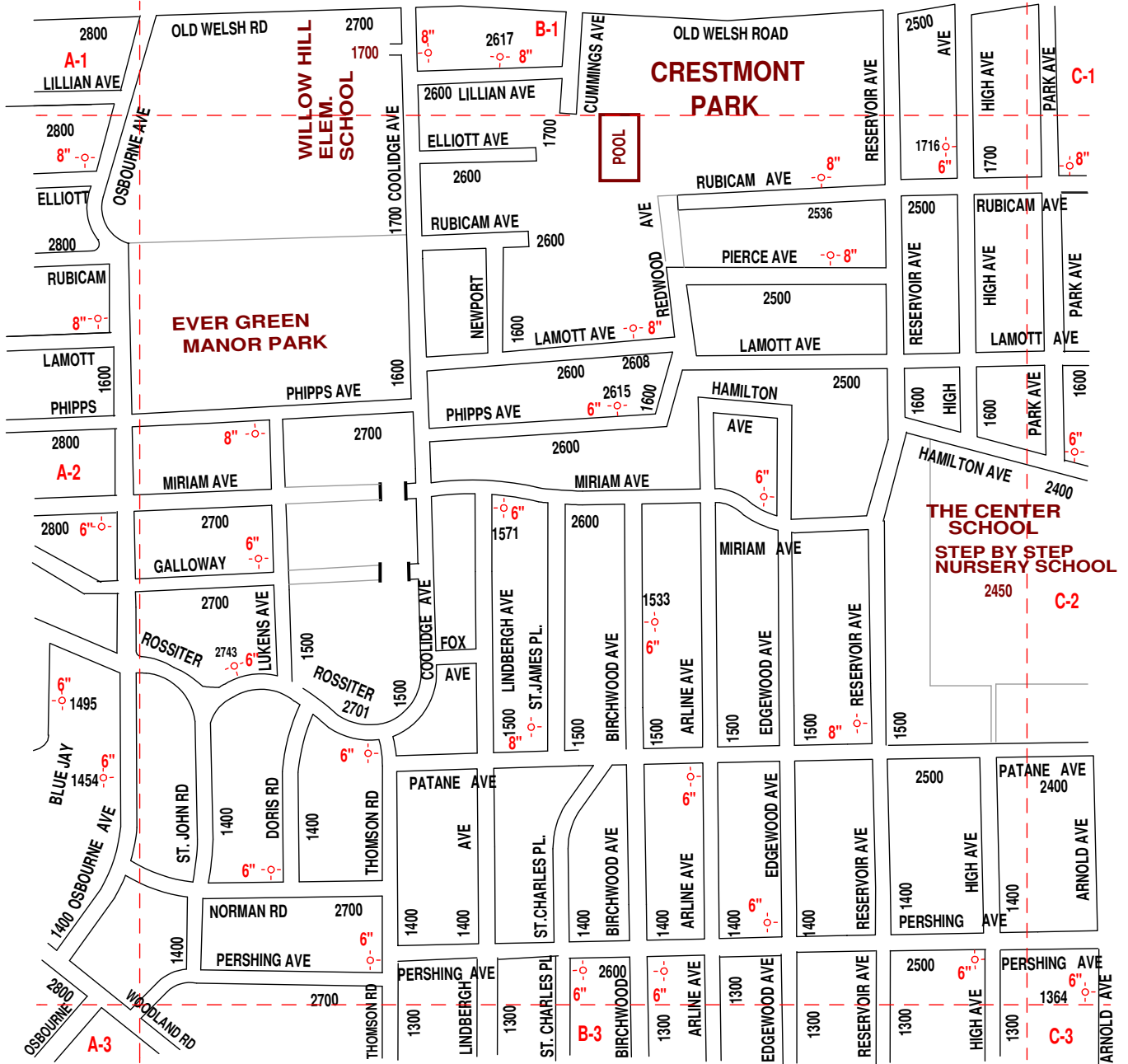




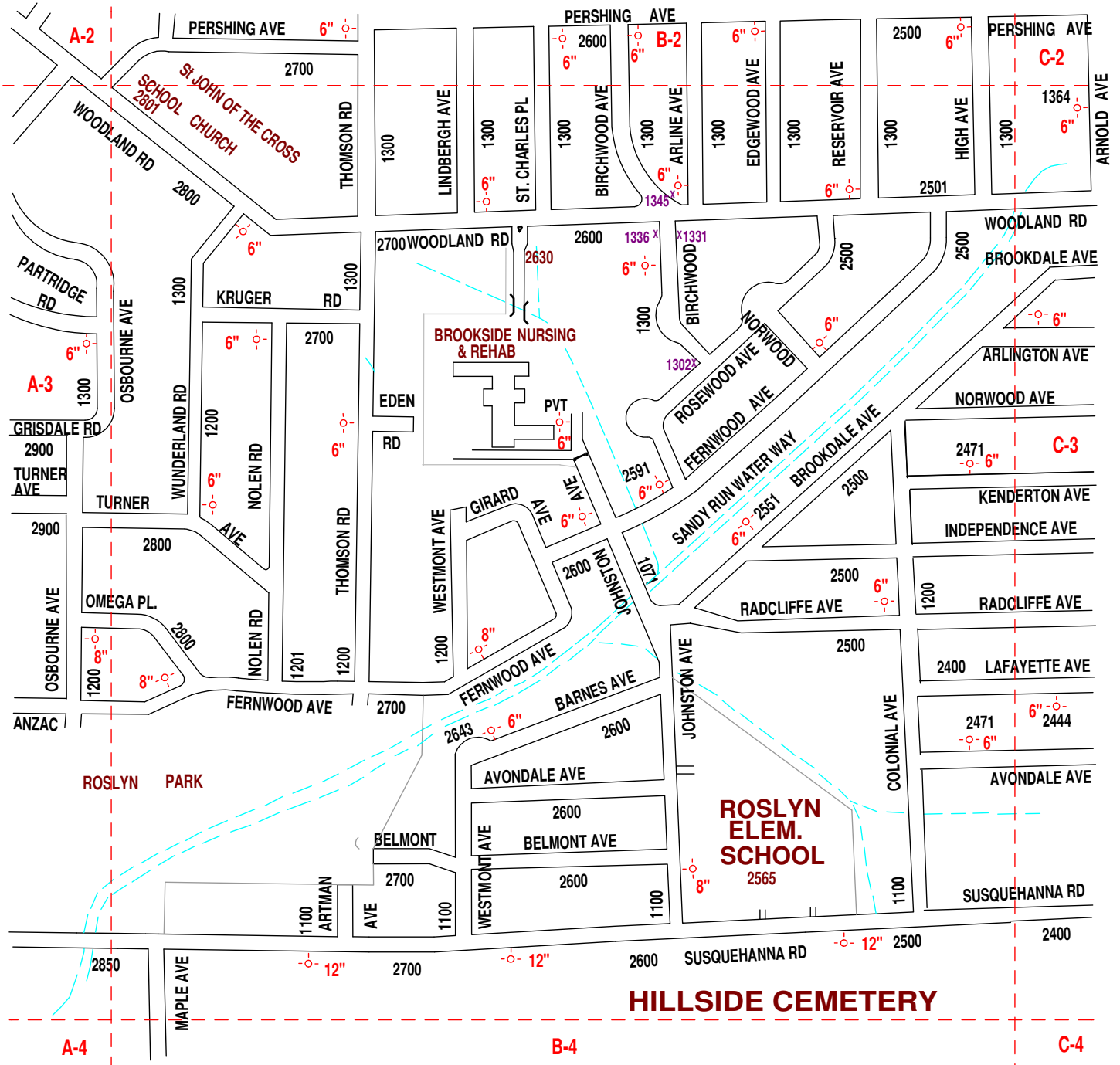
# B-1



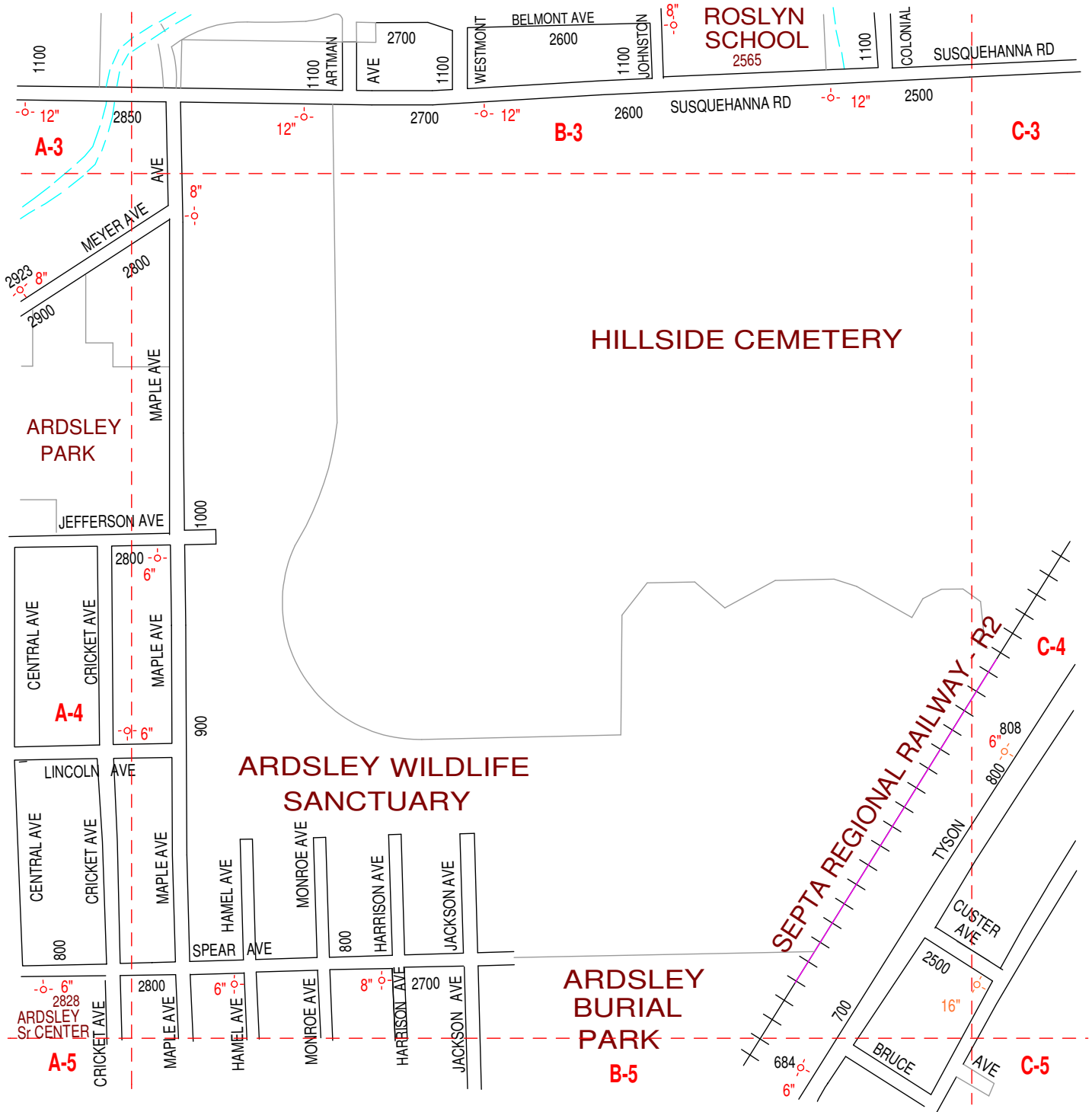
# B-2



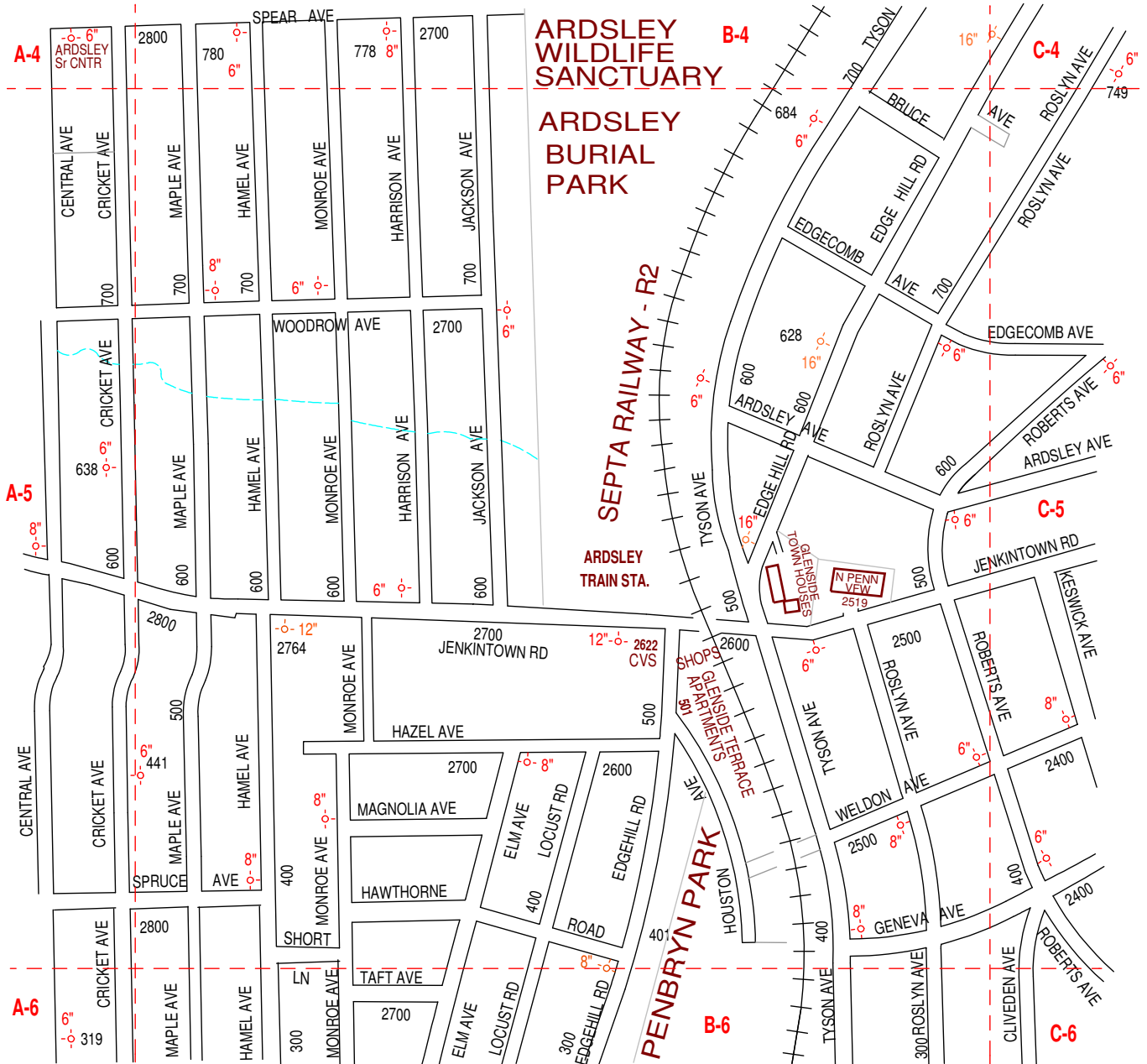
# B-3



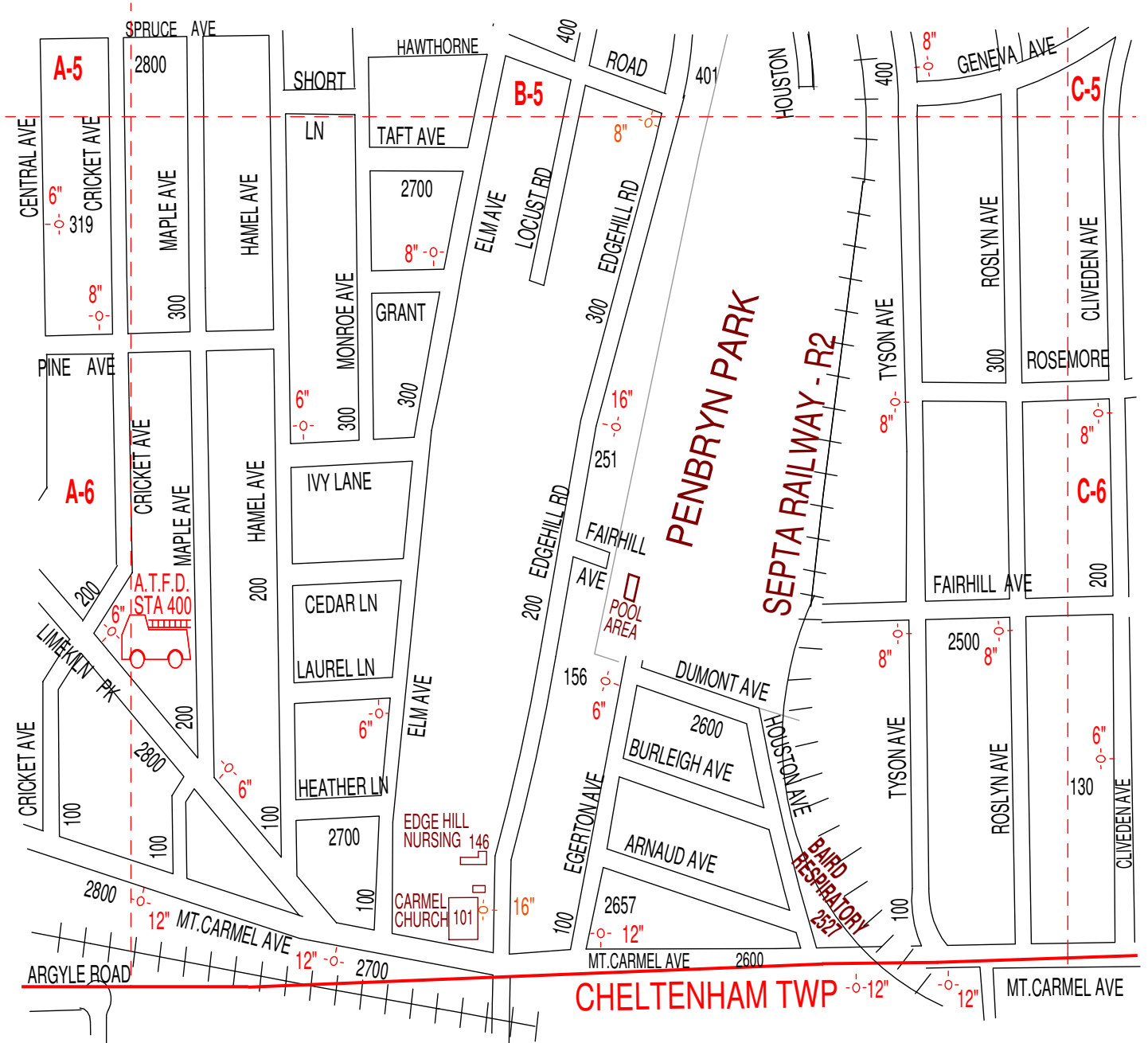
# B-4



# B-5

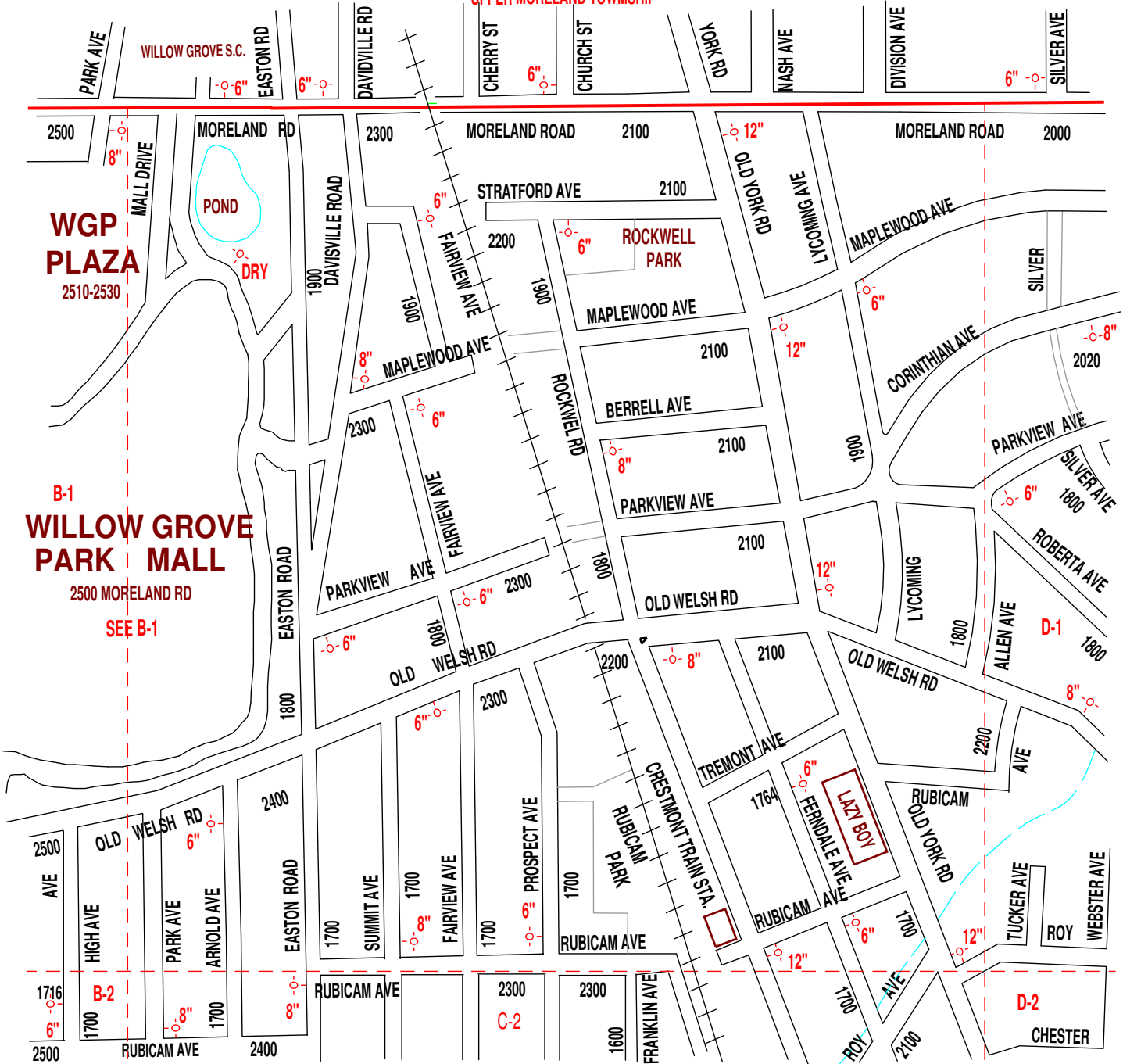


# B-6



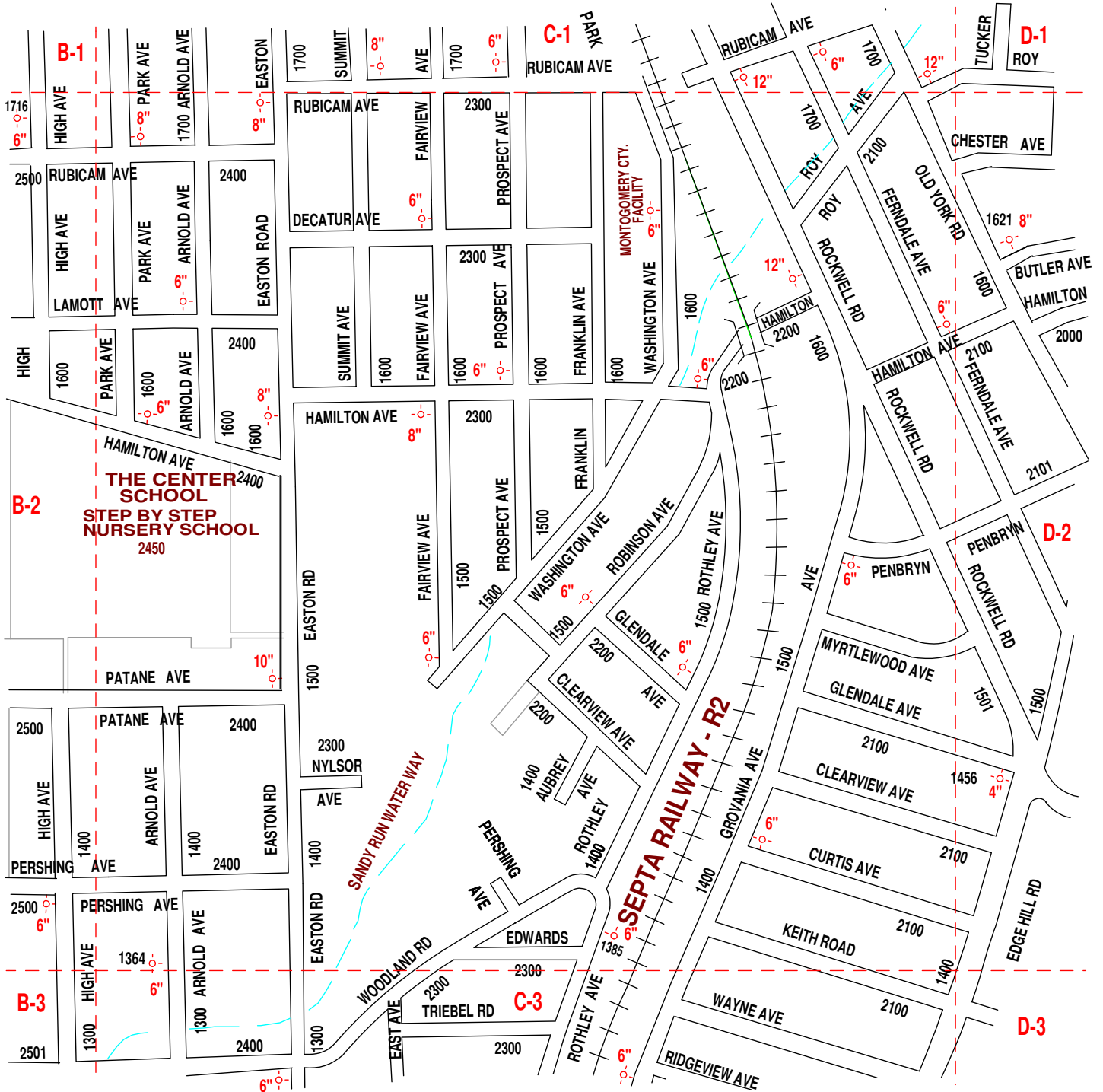
# C-1

UPPER MORELAND TOWNSHIP



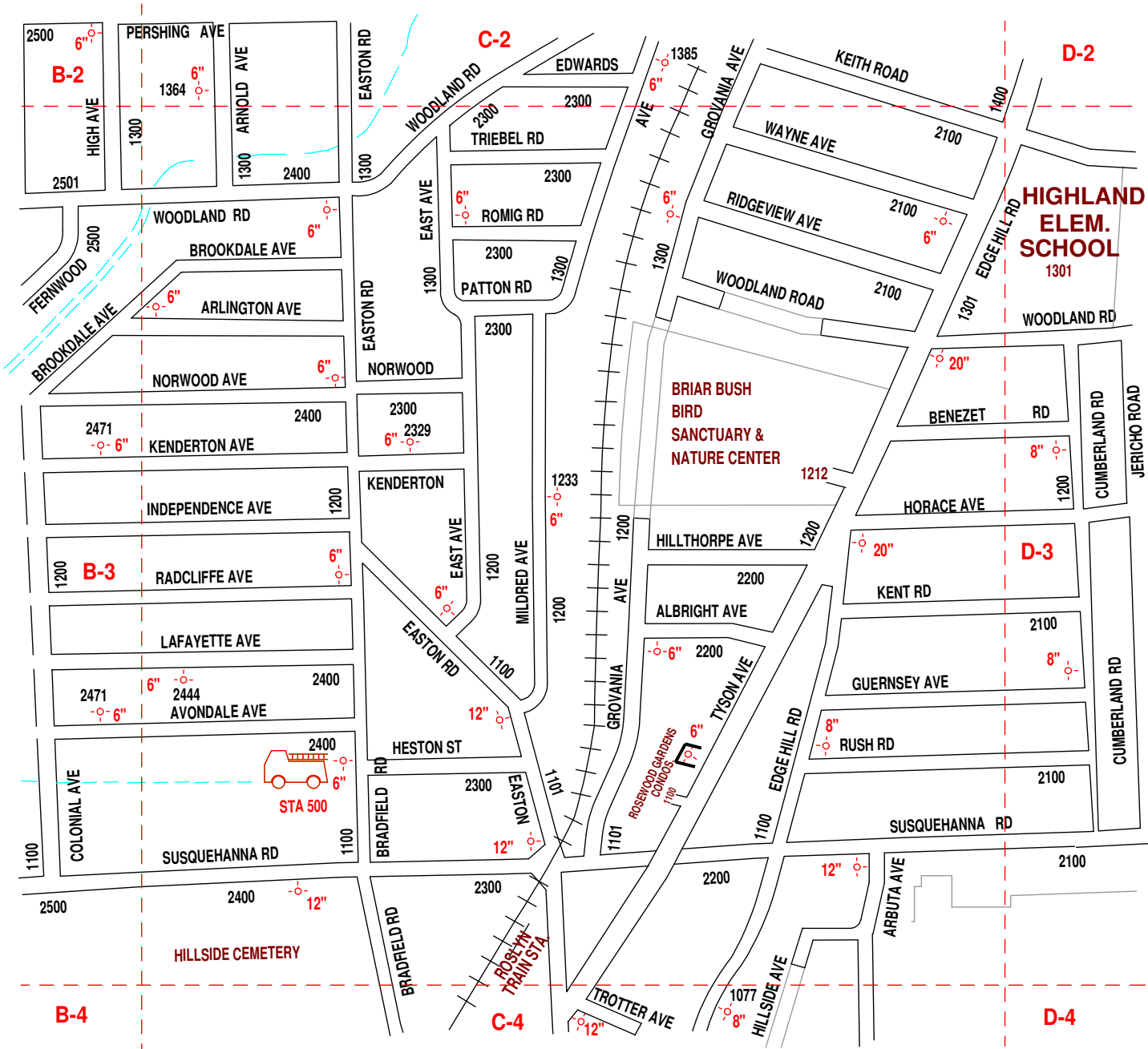


# C-2

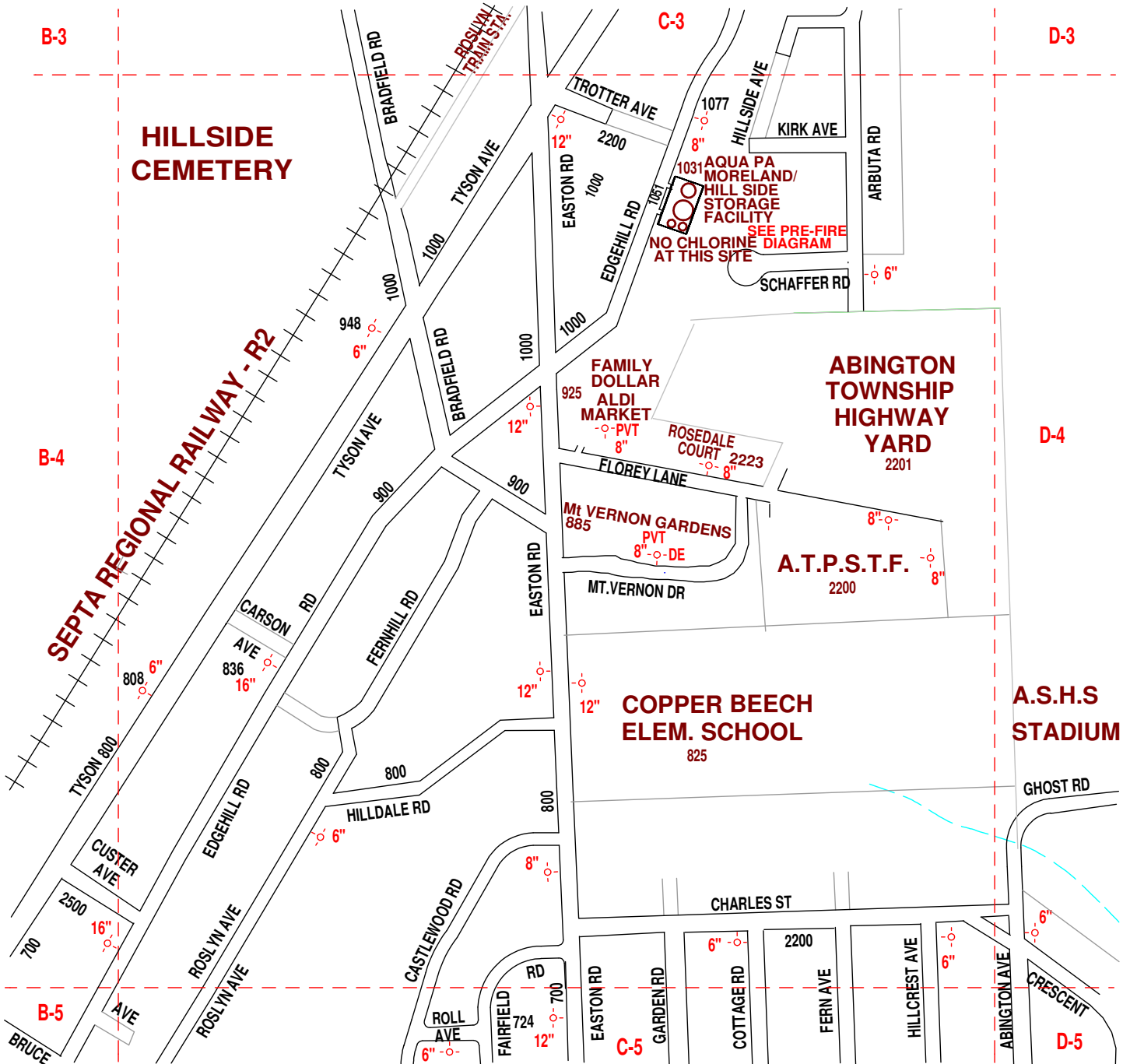




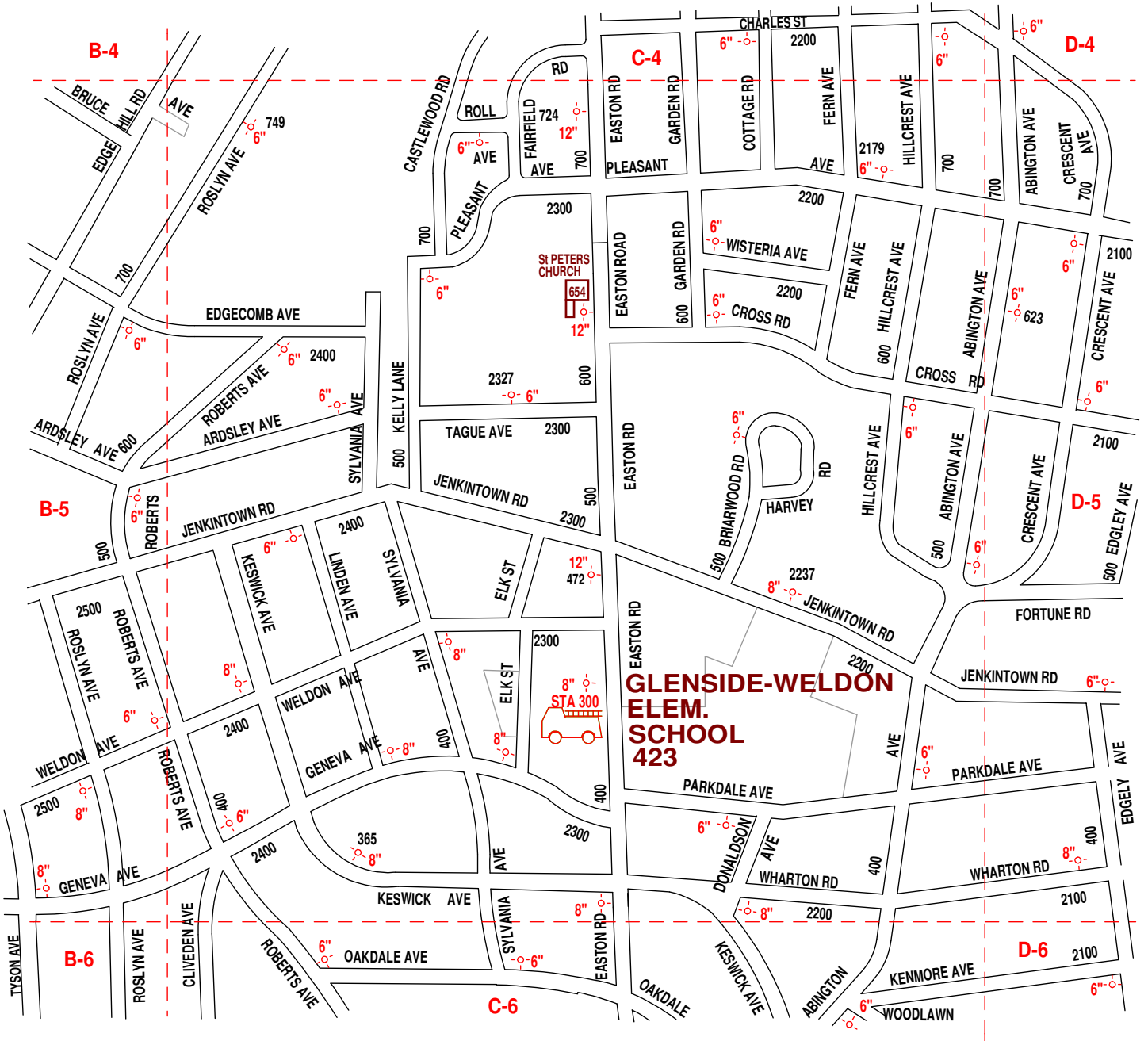
# C-3



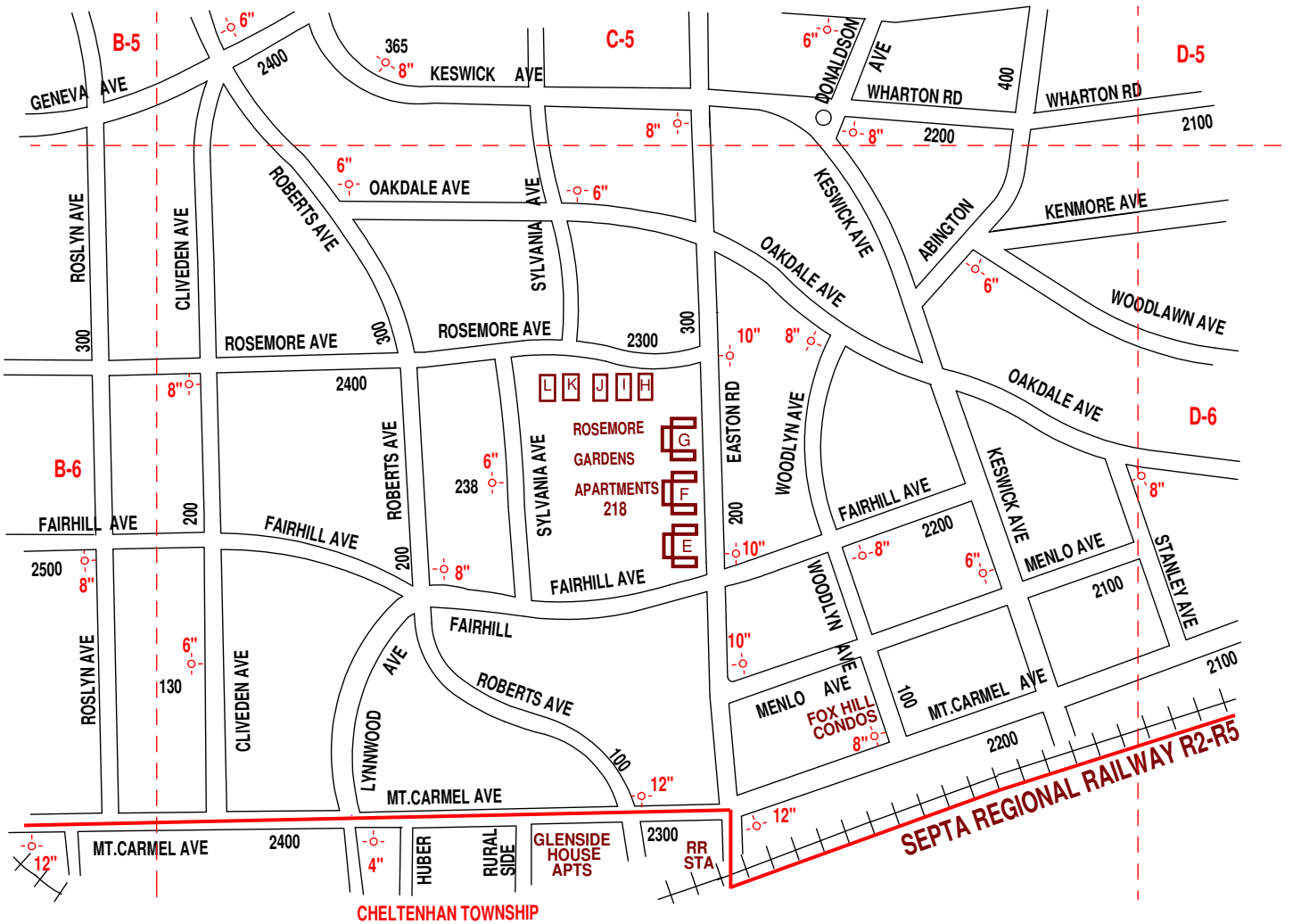
# C-4



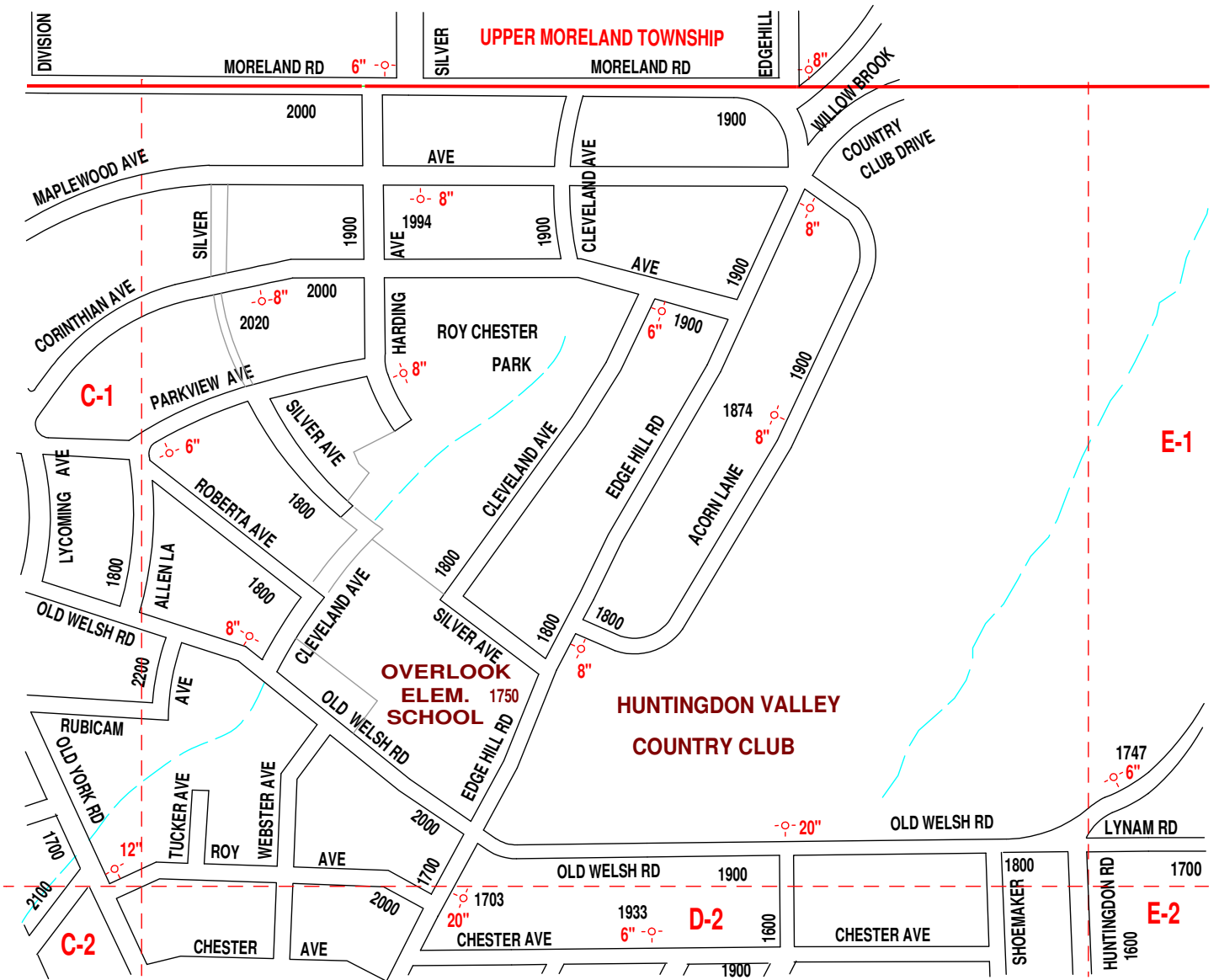
# C-5



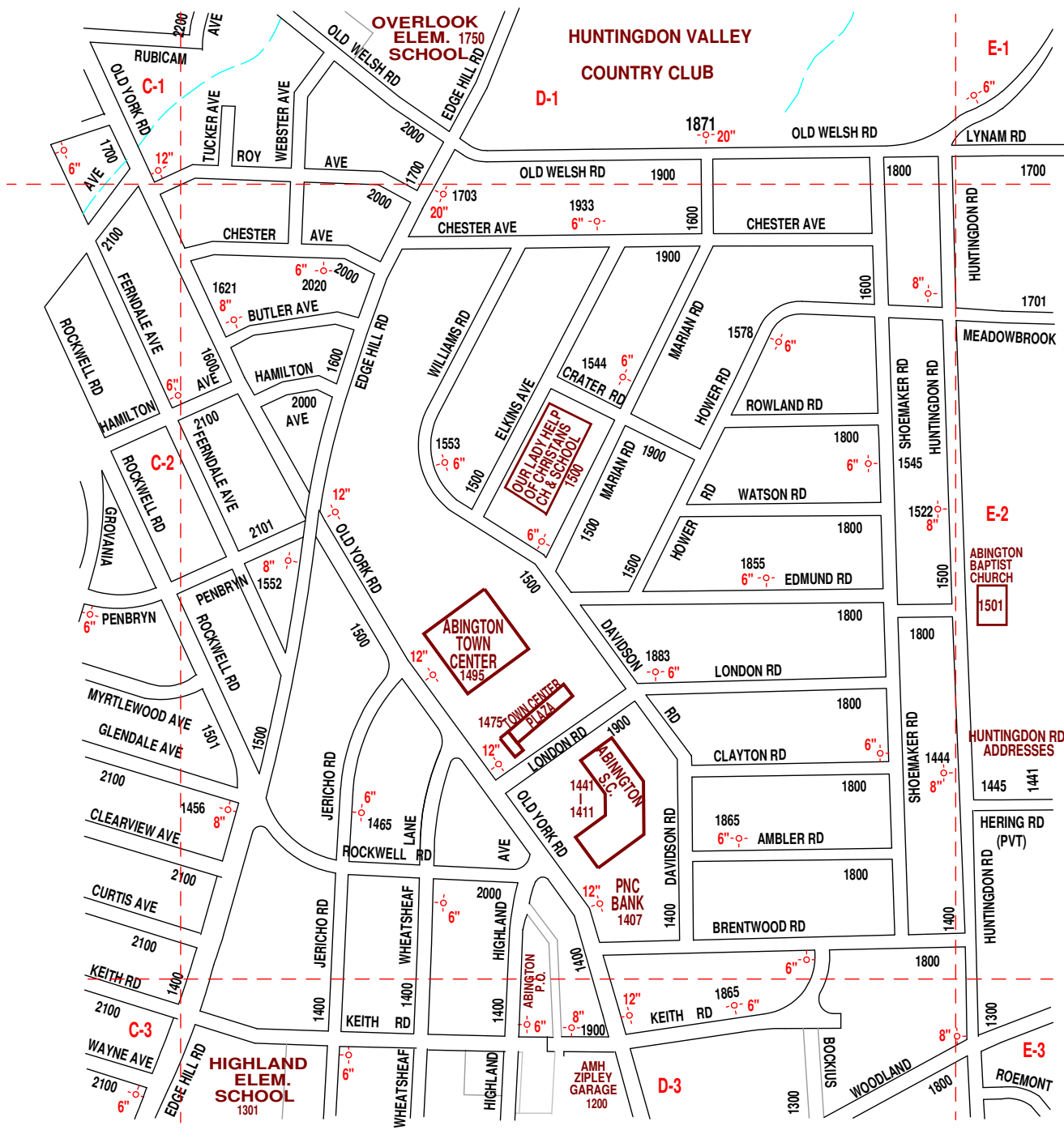
# C-6



# D-1

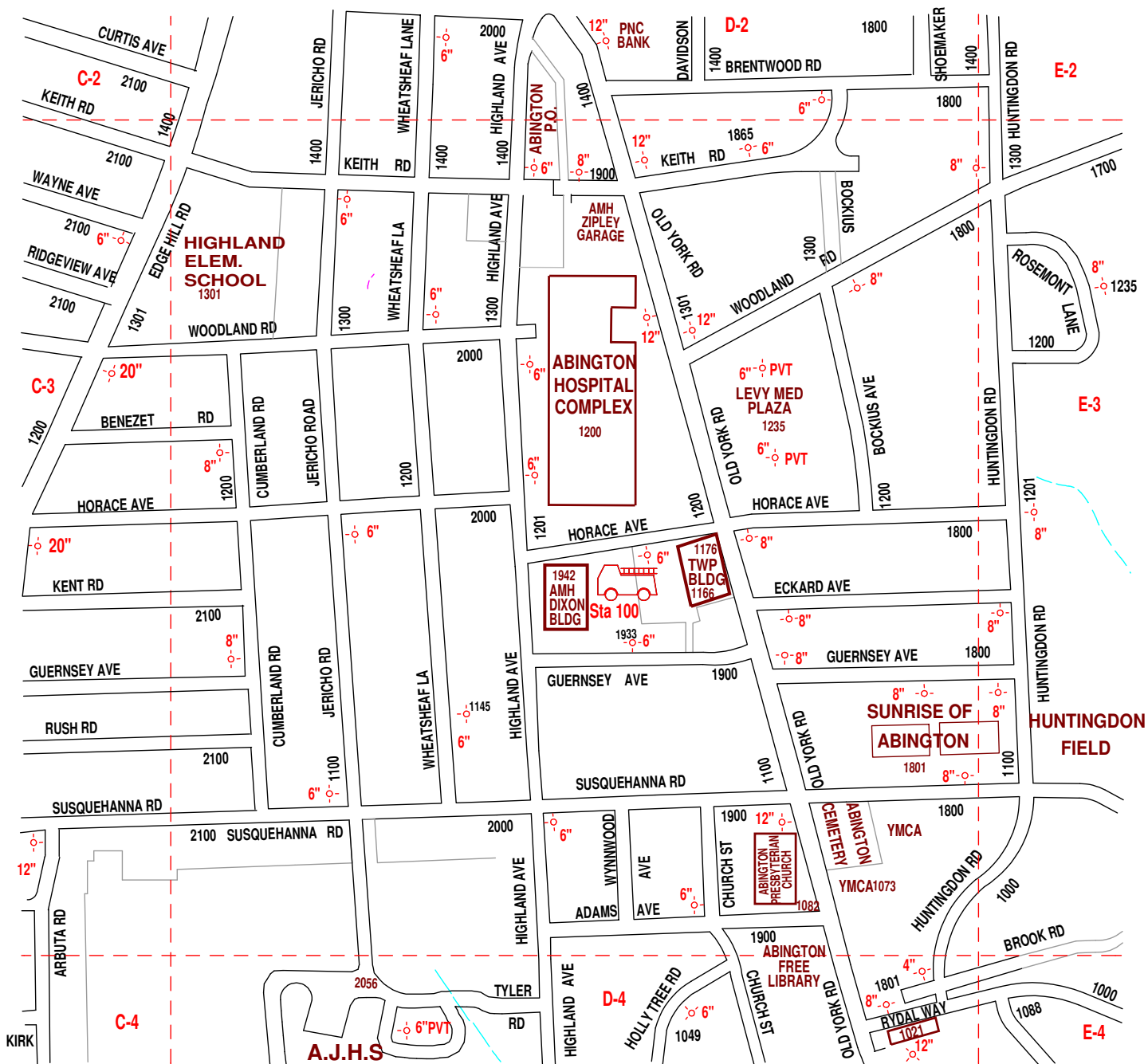


# D-2

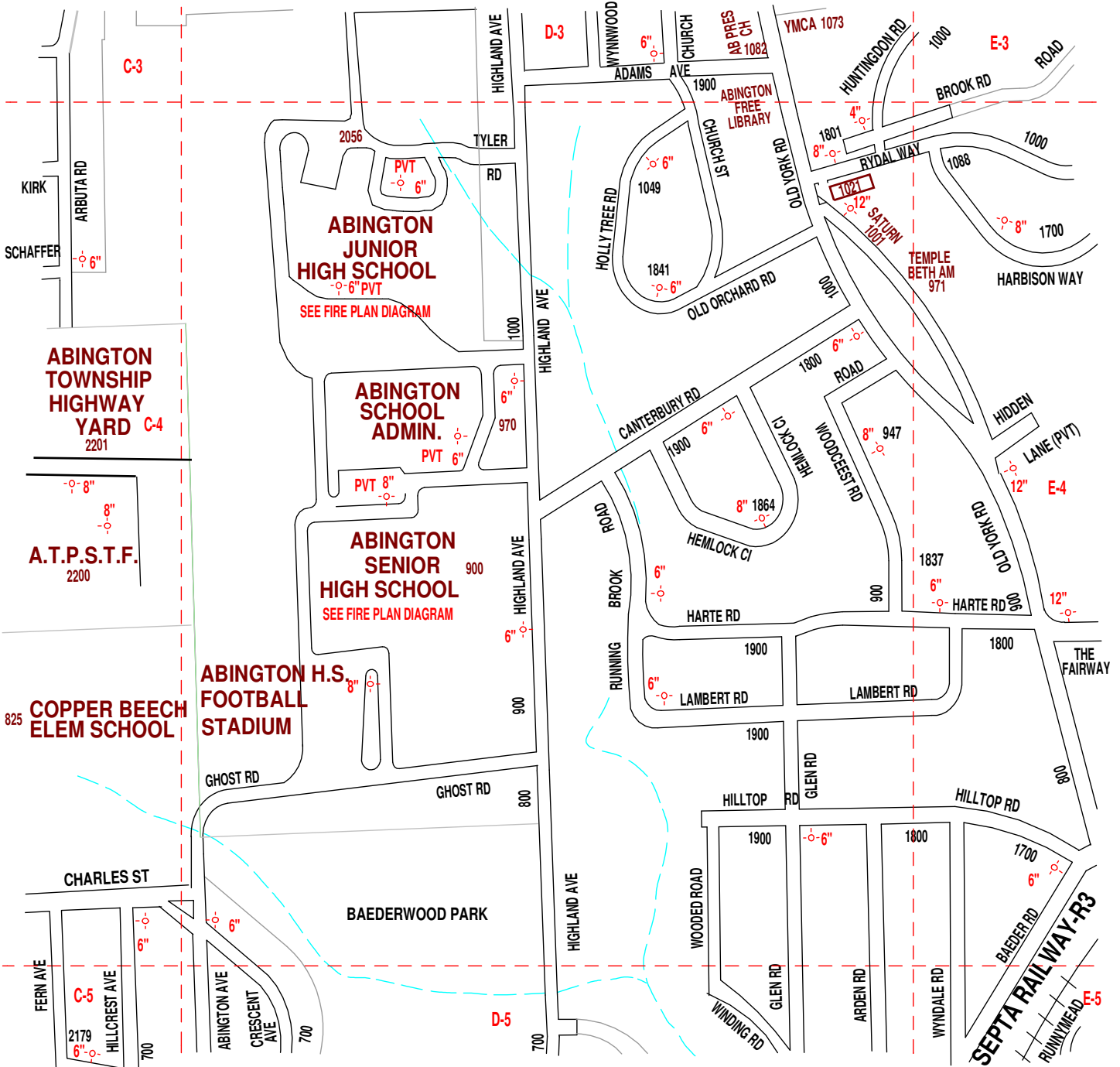




# D-3

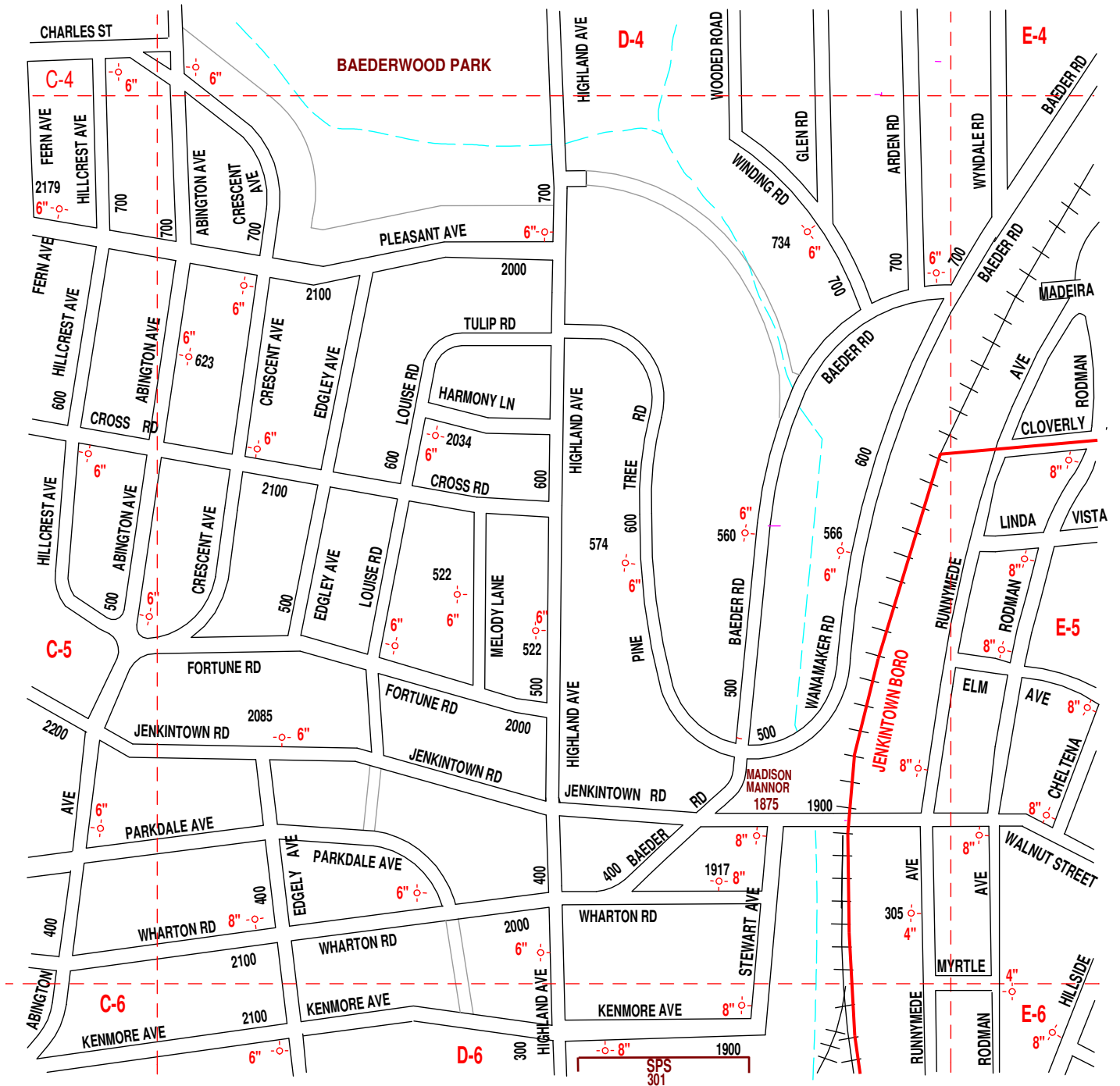


# D-4

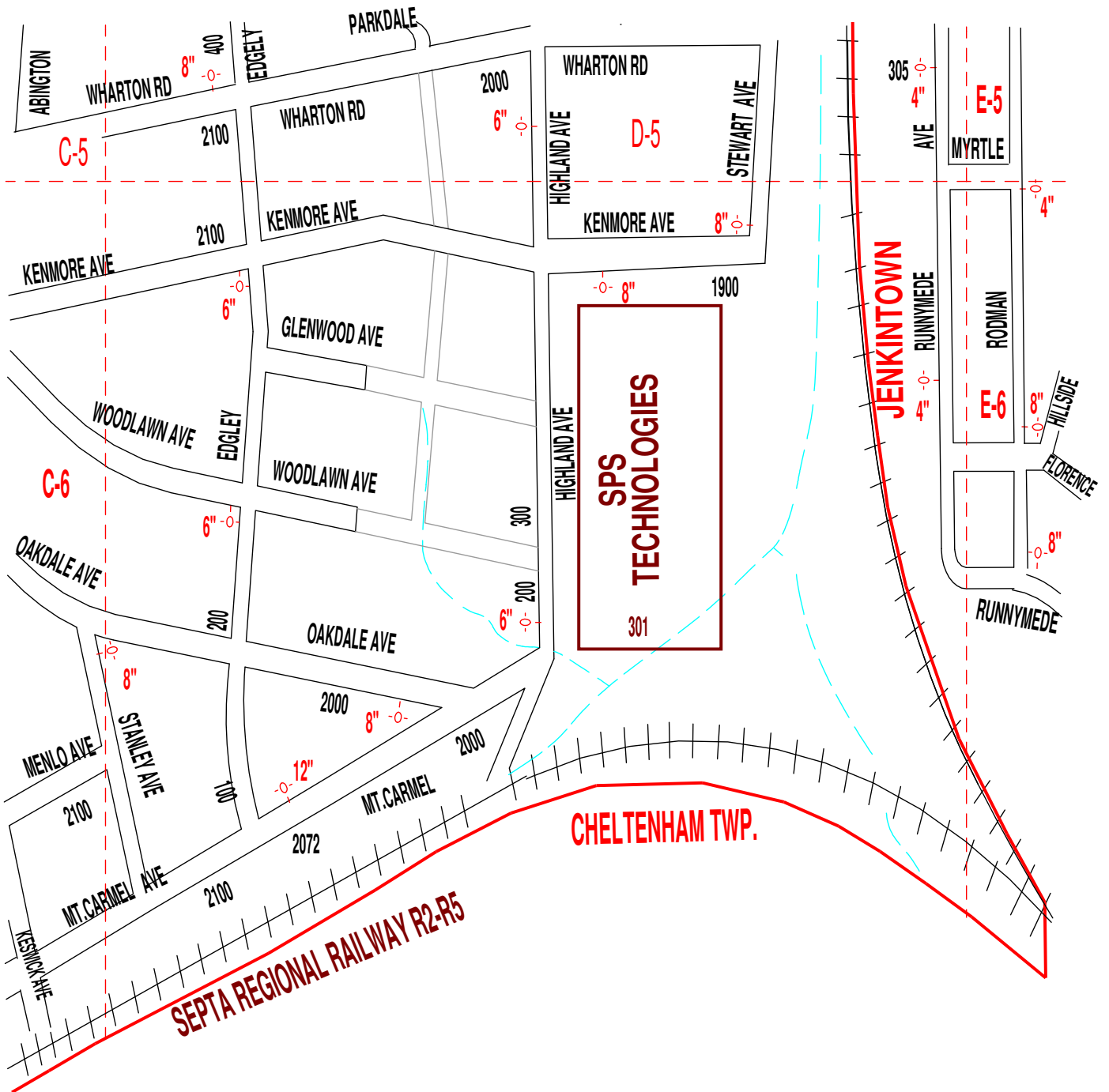




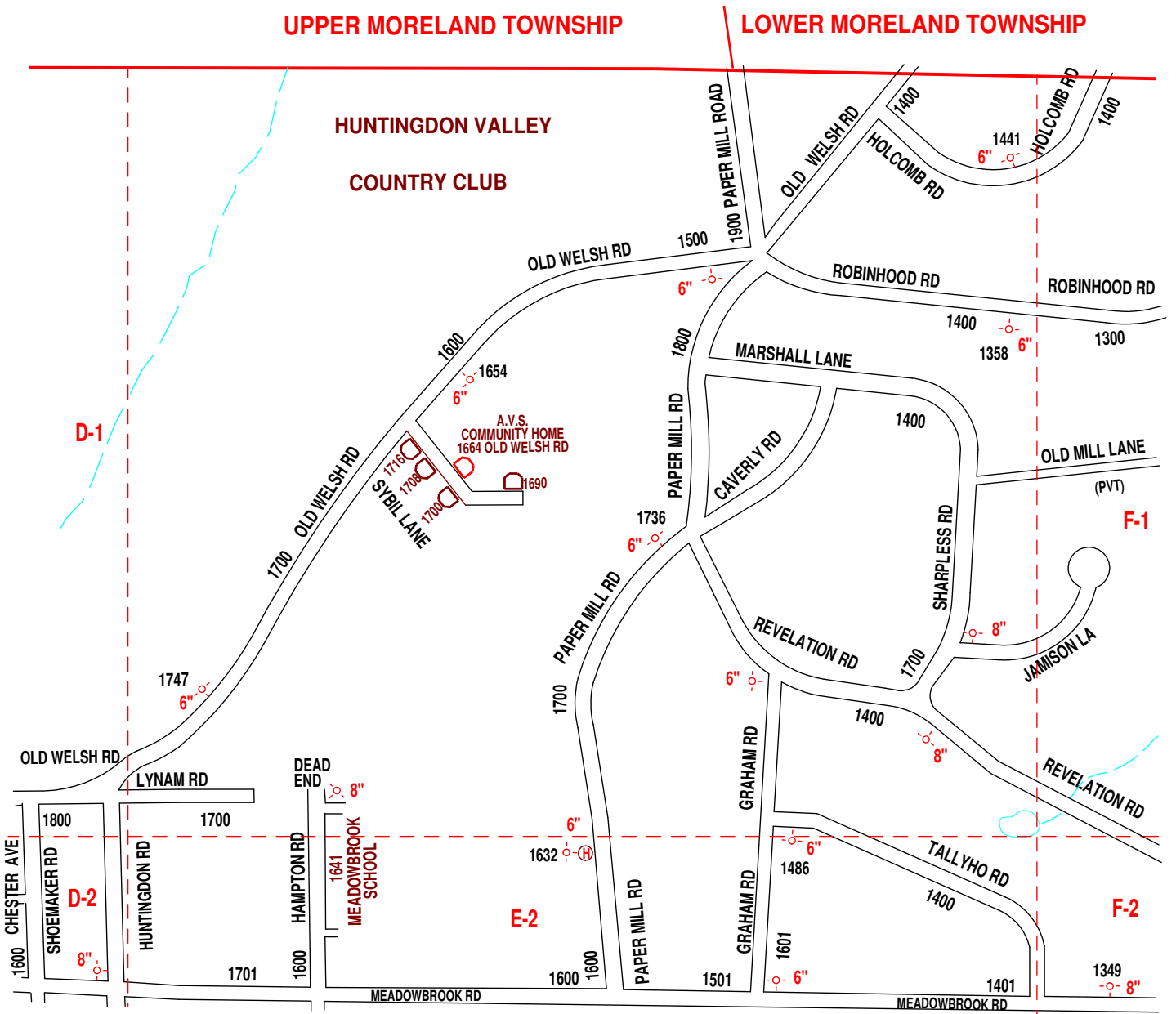
# D-5



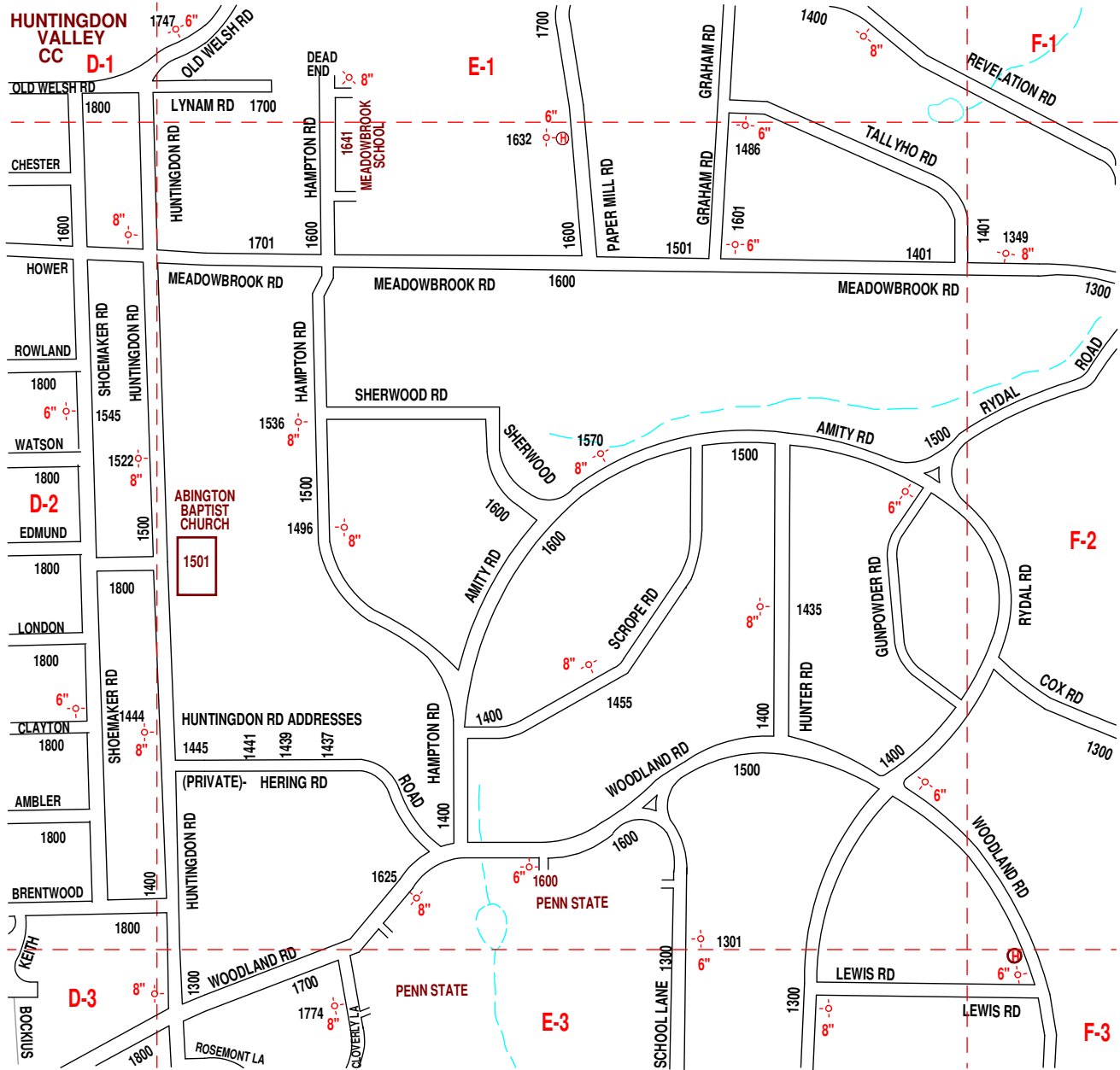
# D-6



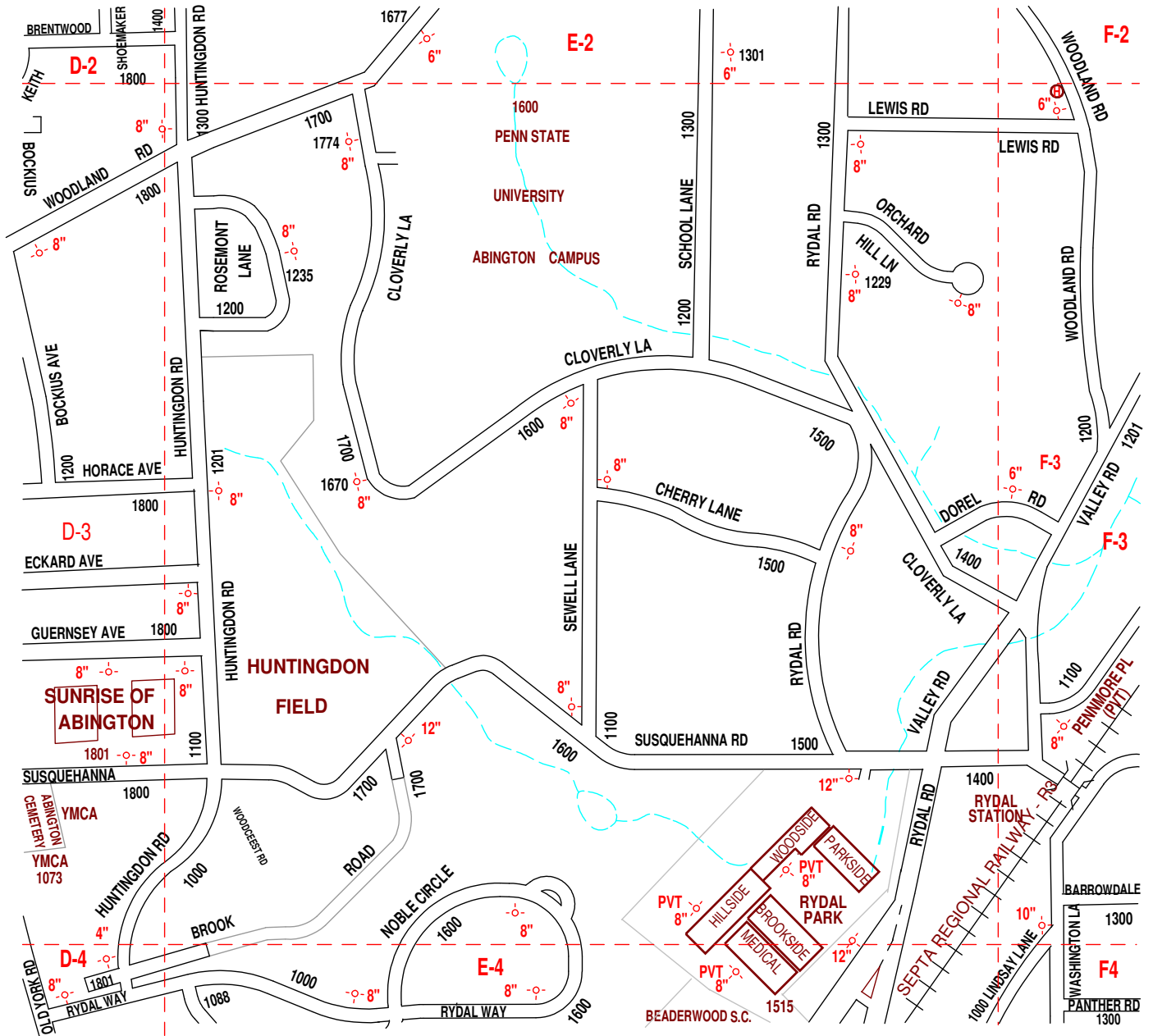
# E-1



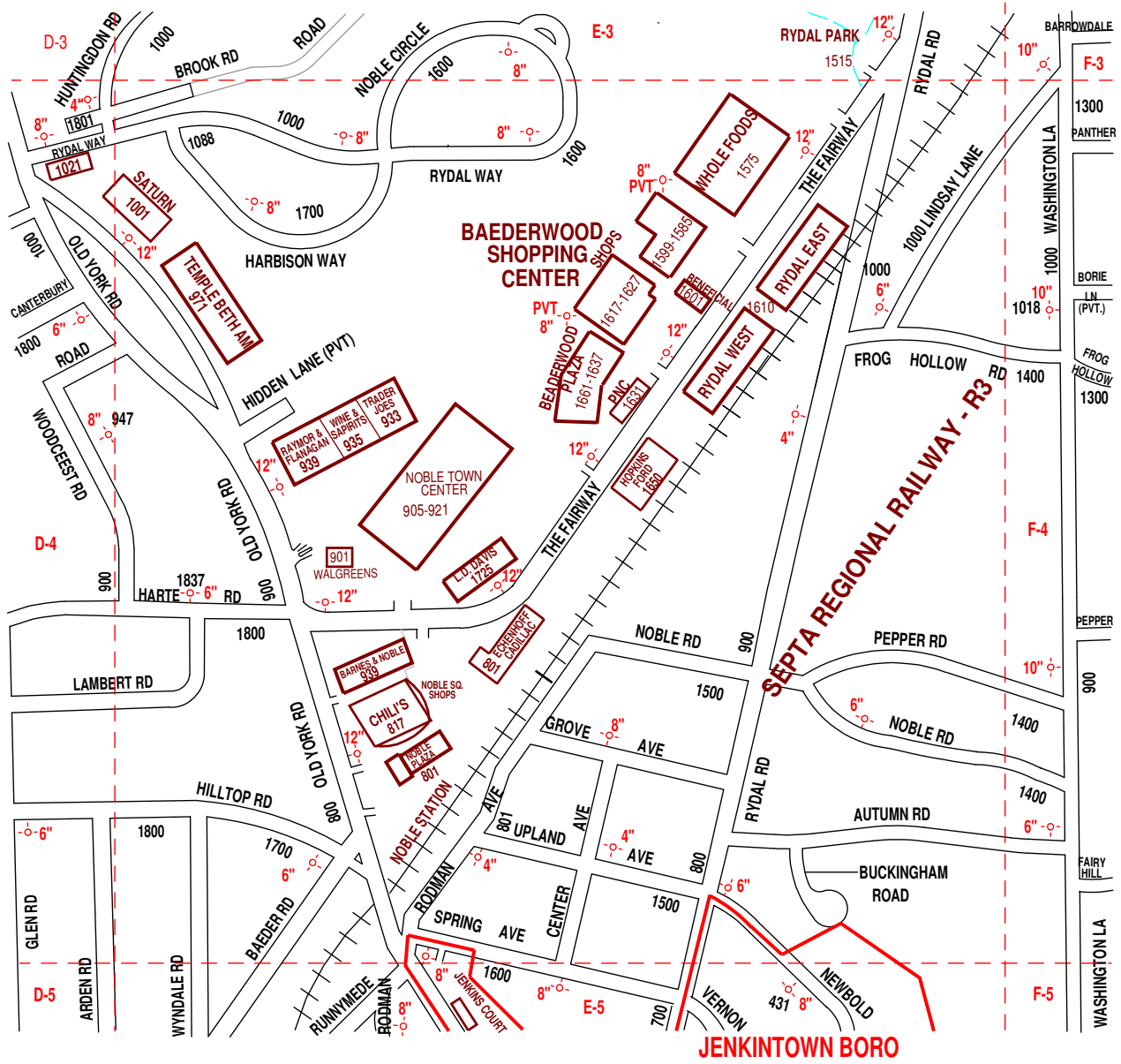
# E-2



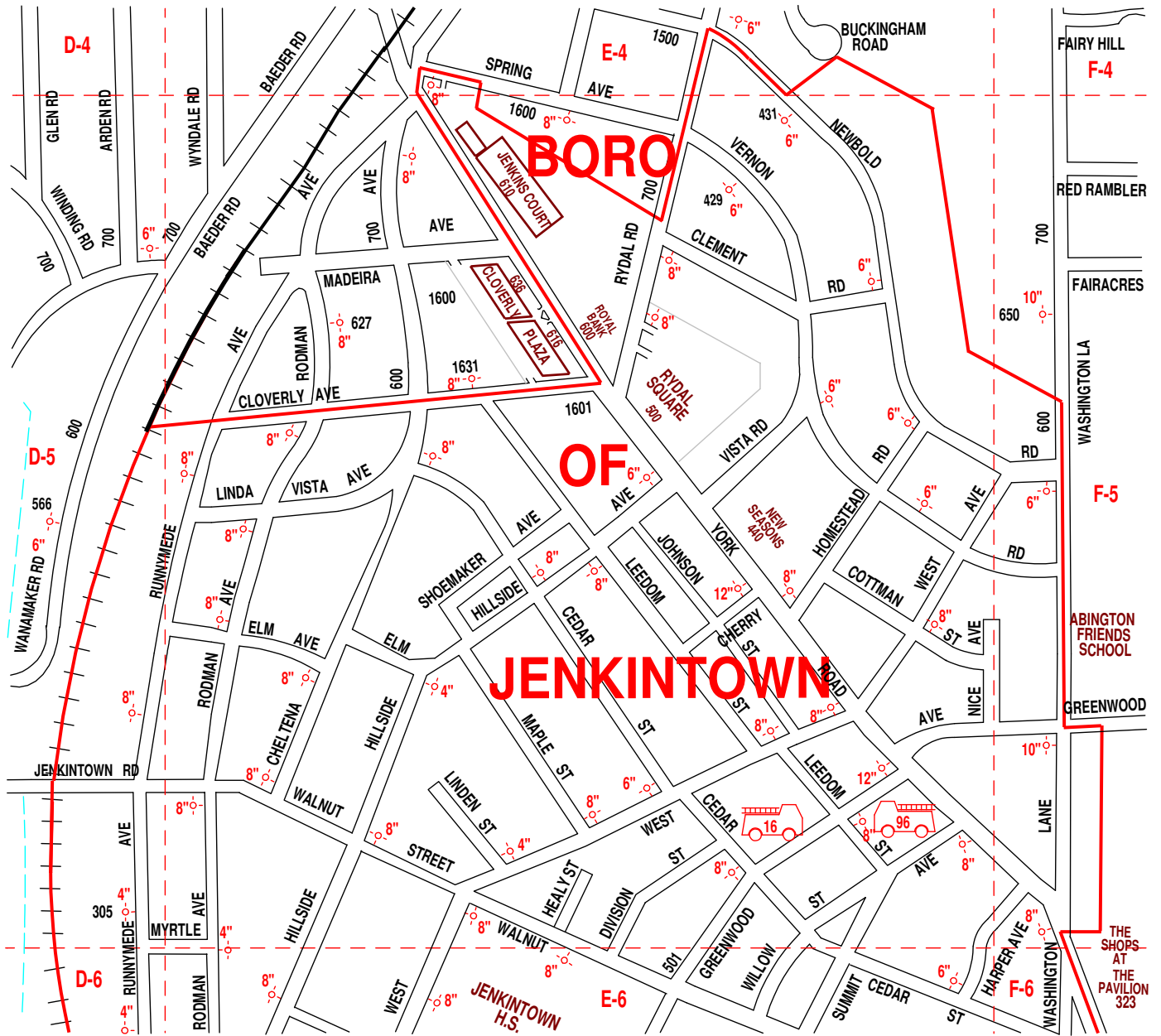
# E-3



# E-4

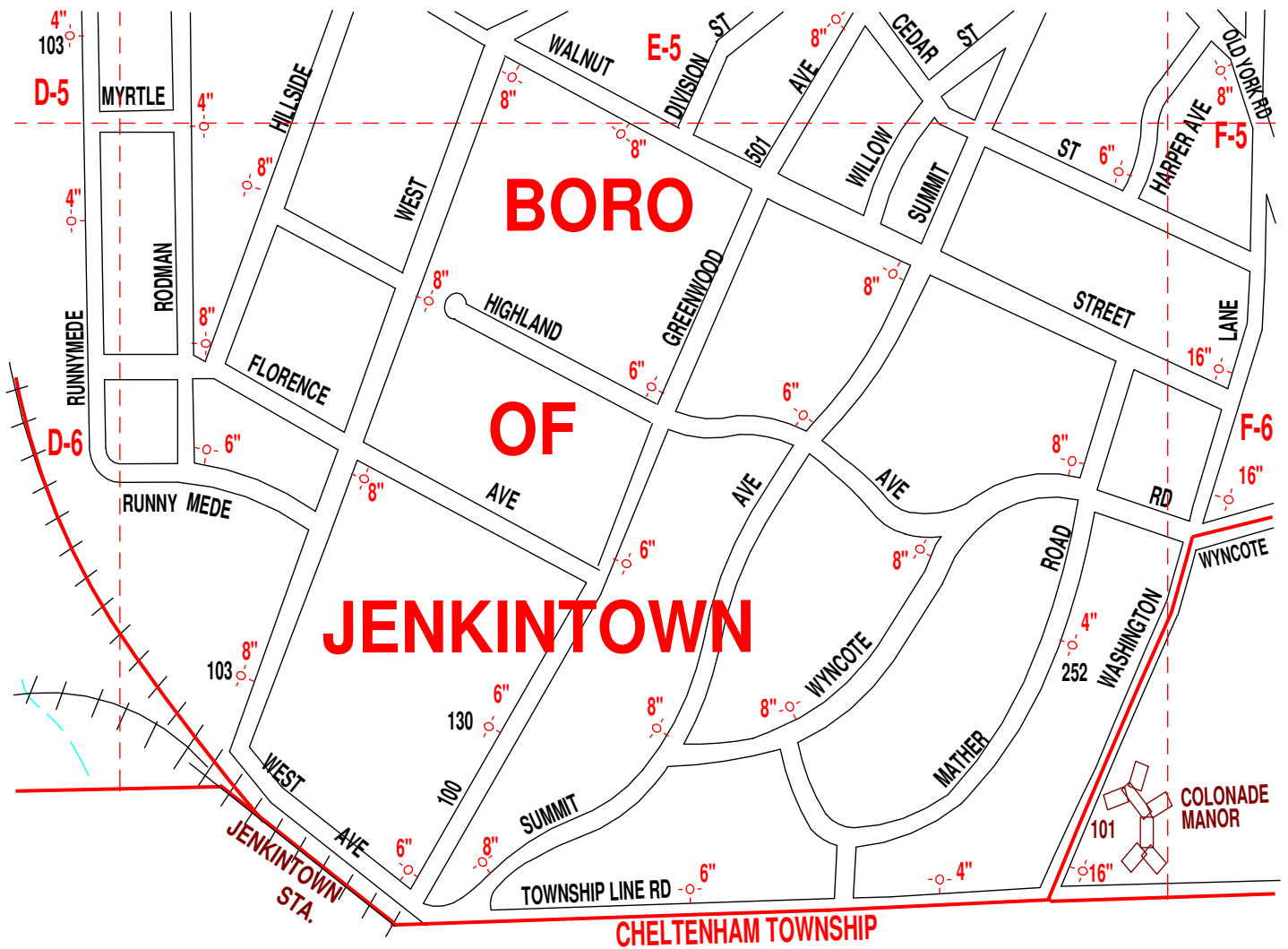


# E-5



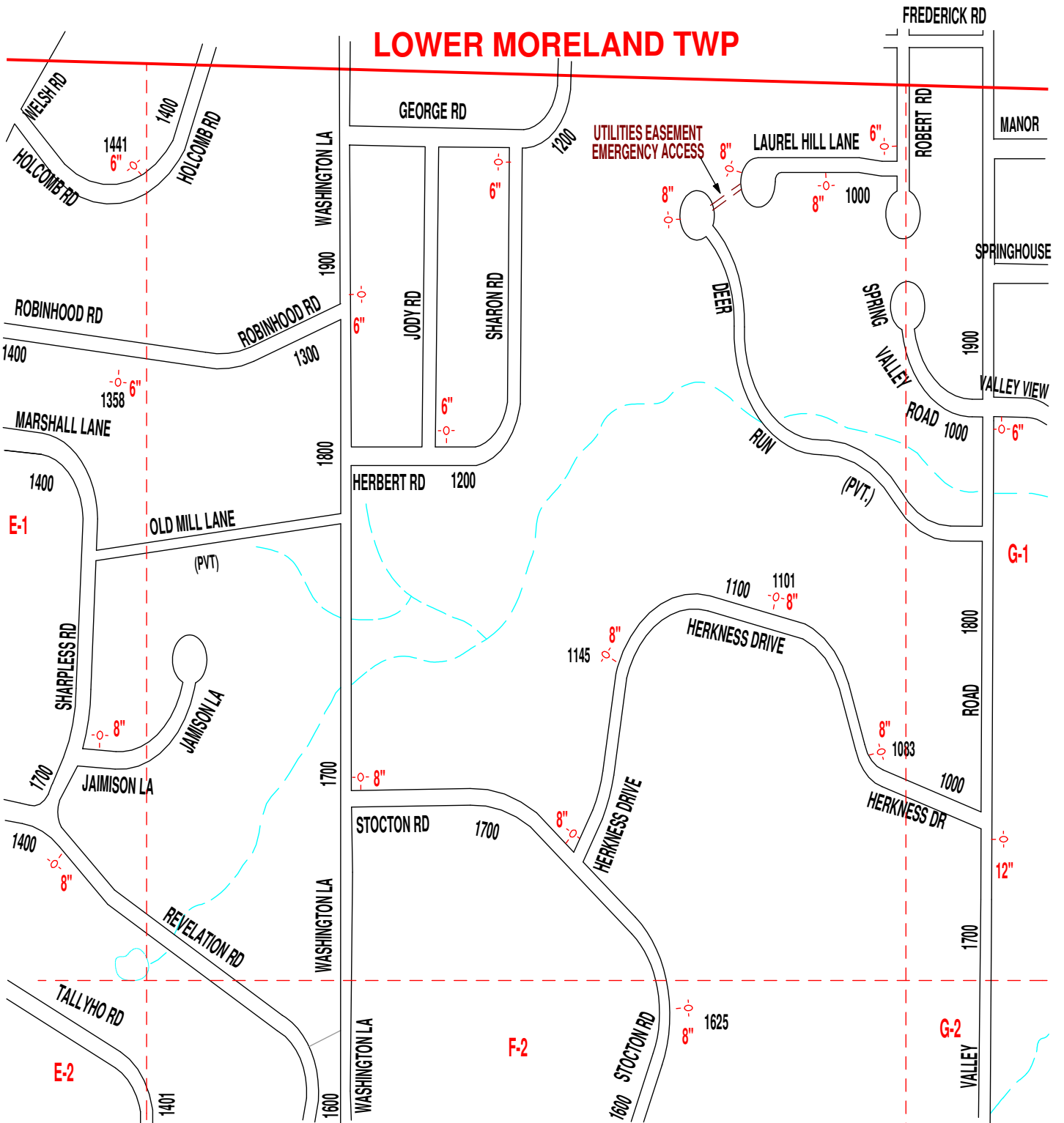


# E-6

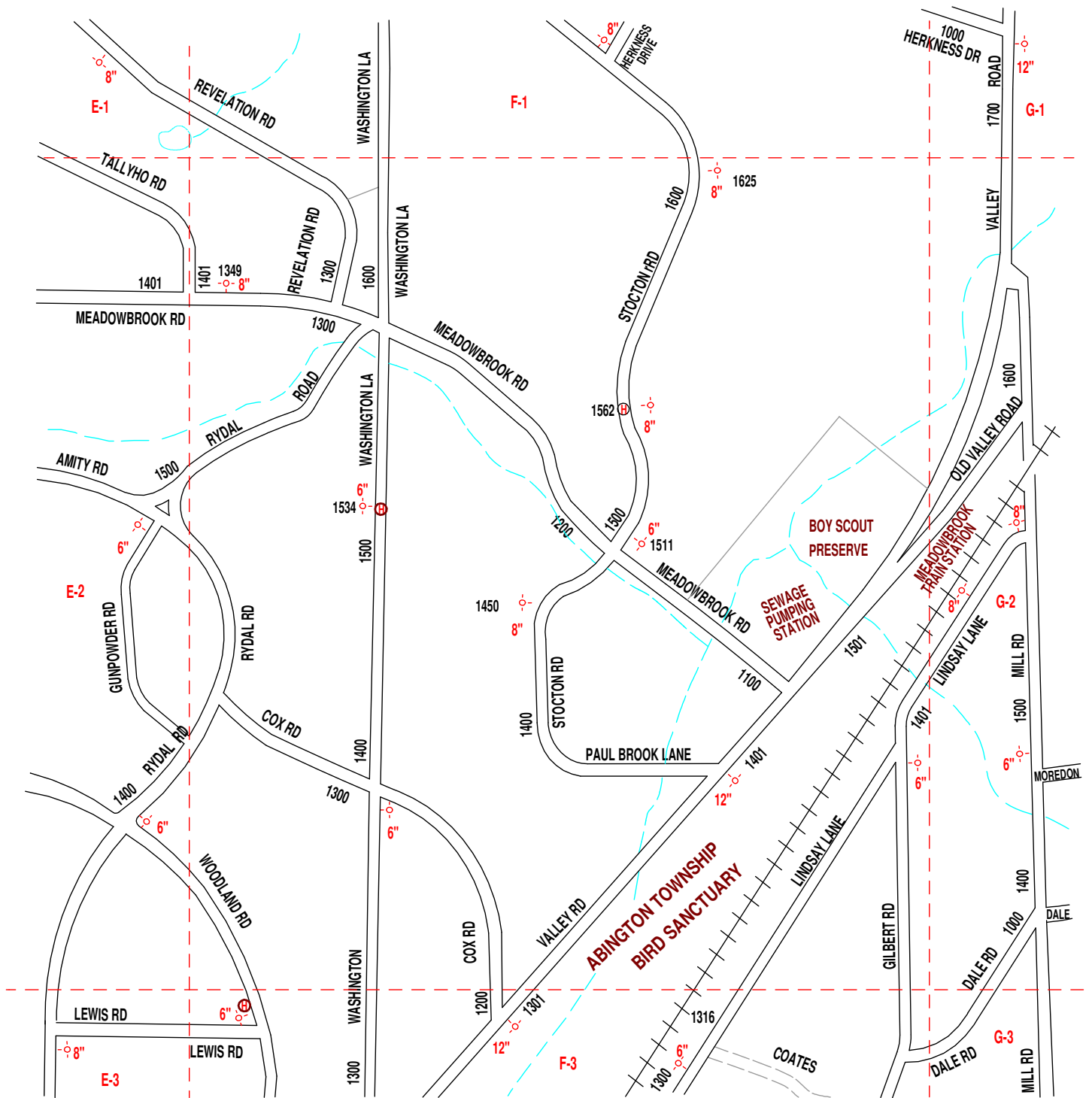




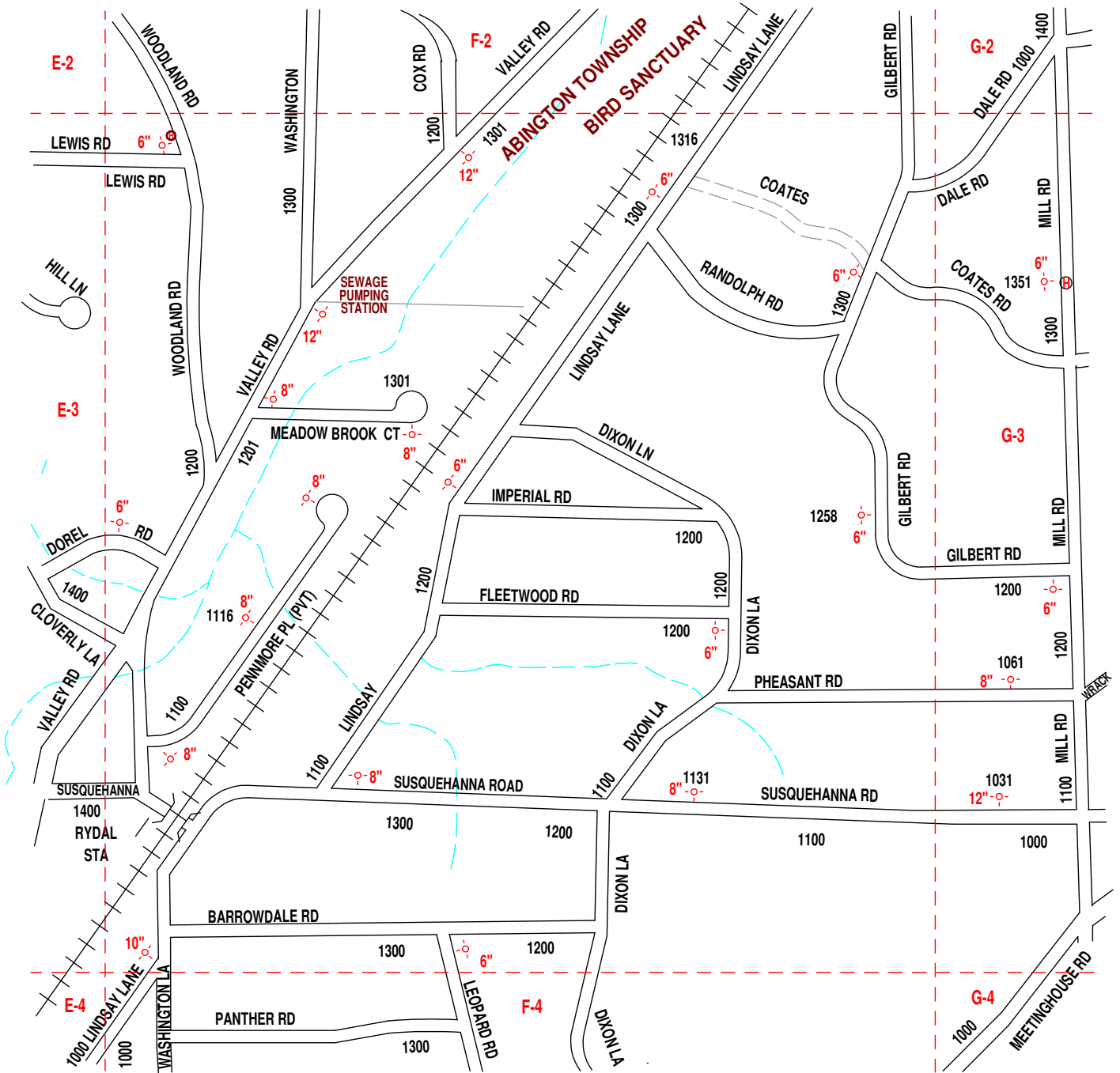
# F-1



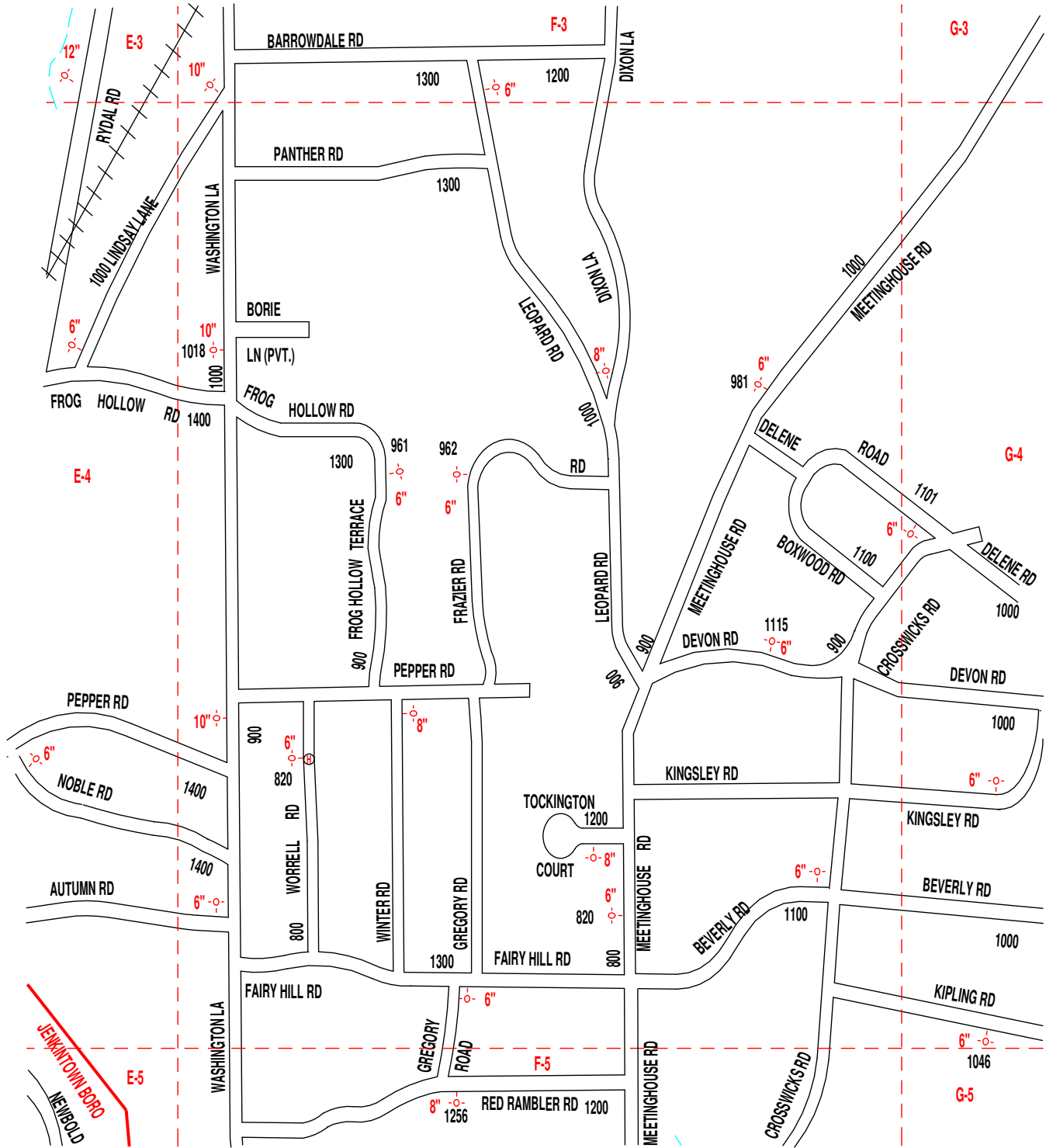
# F-2



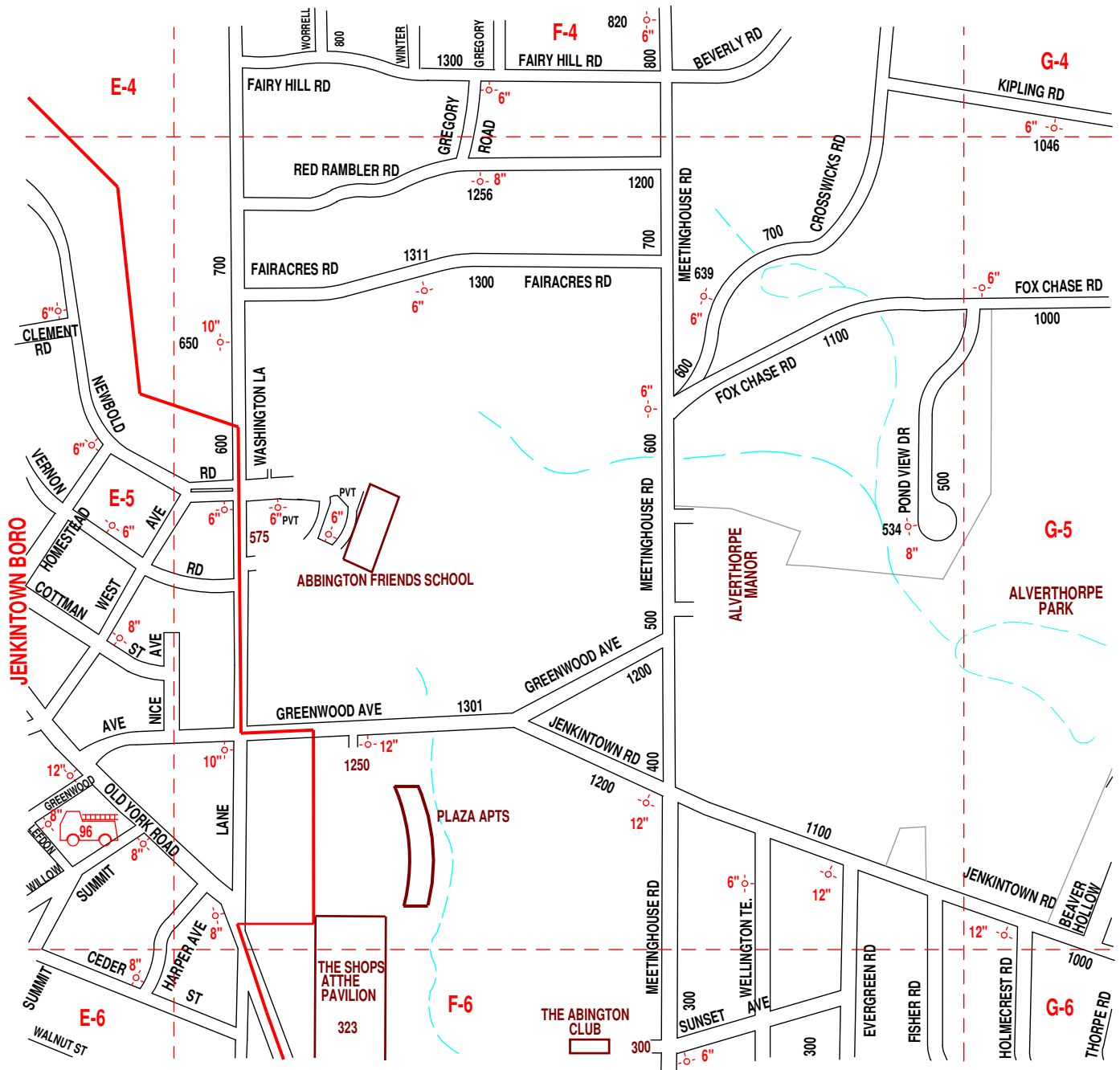
# F-3



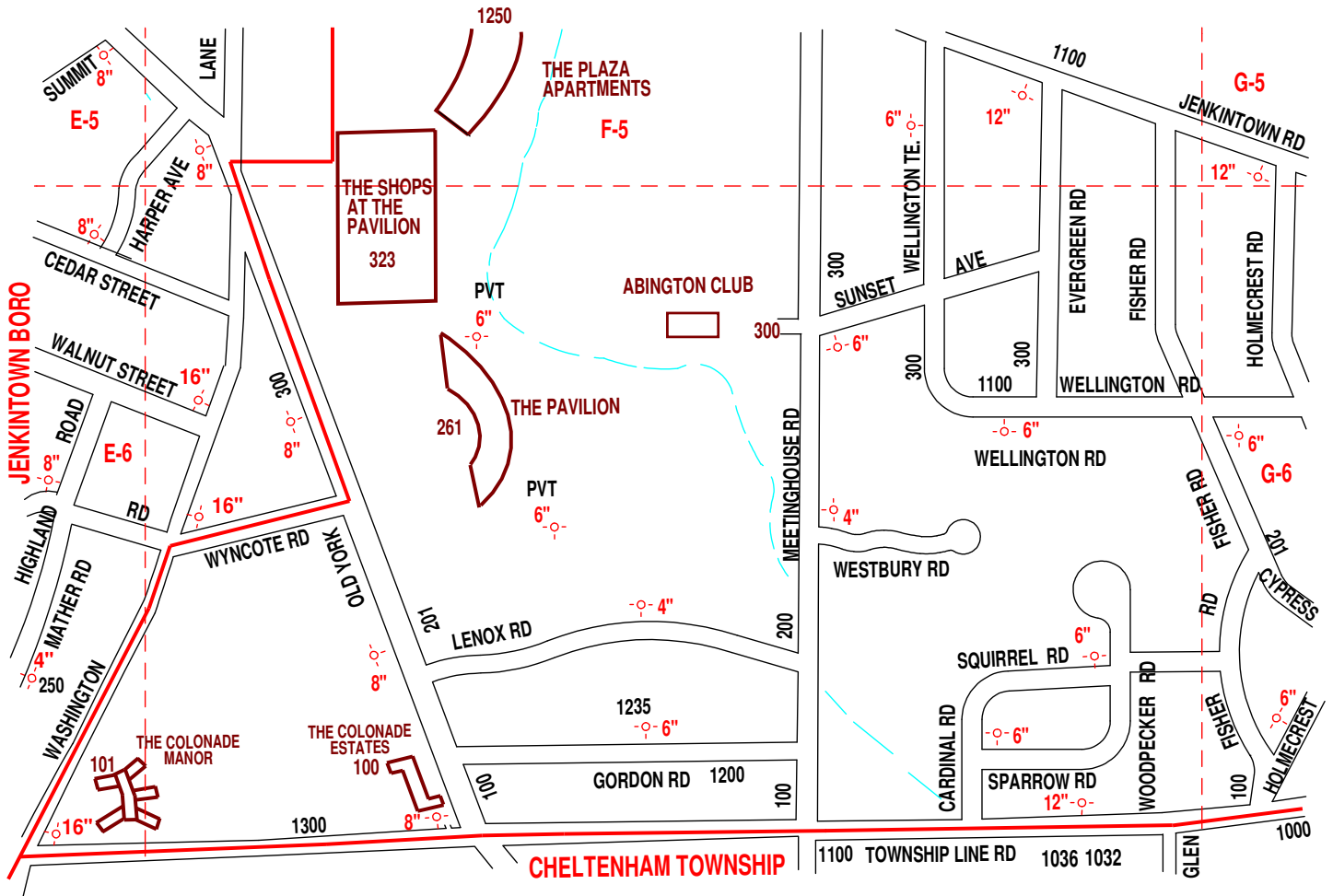
# F-4



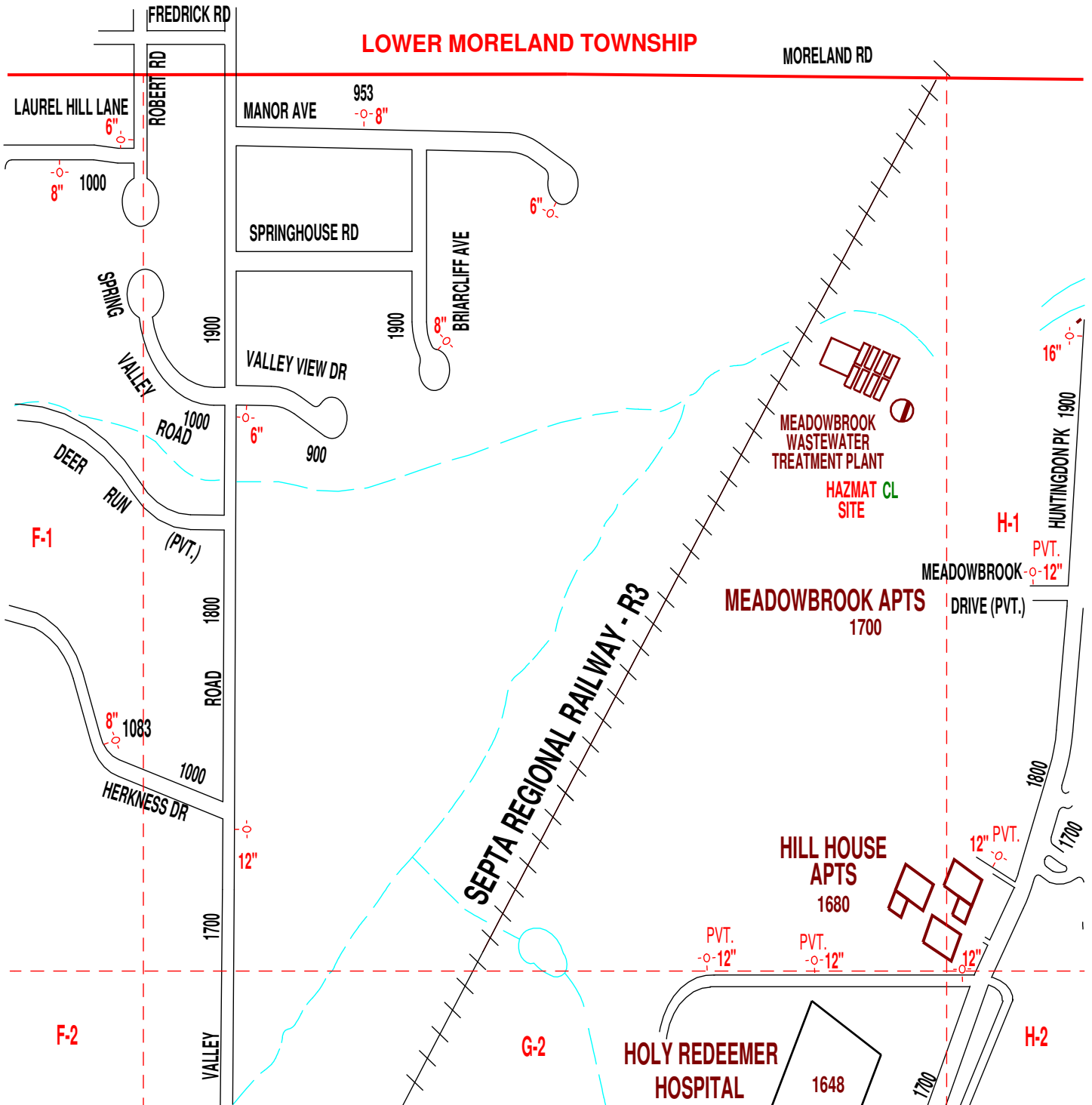
# F-5



# F-6

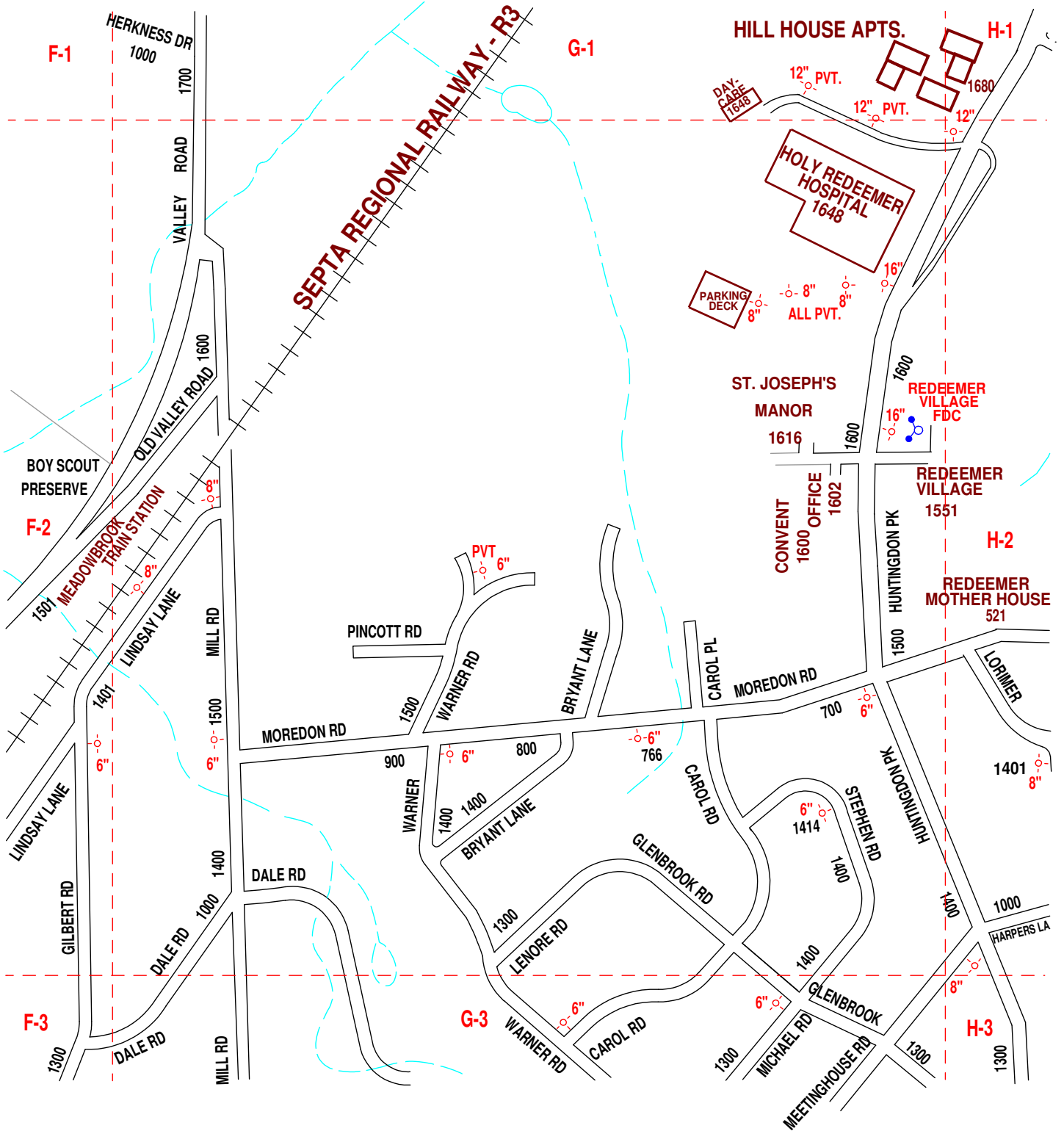


# G-1

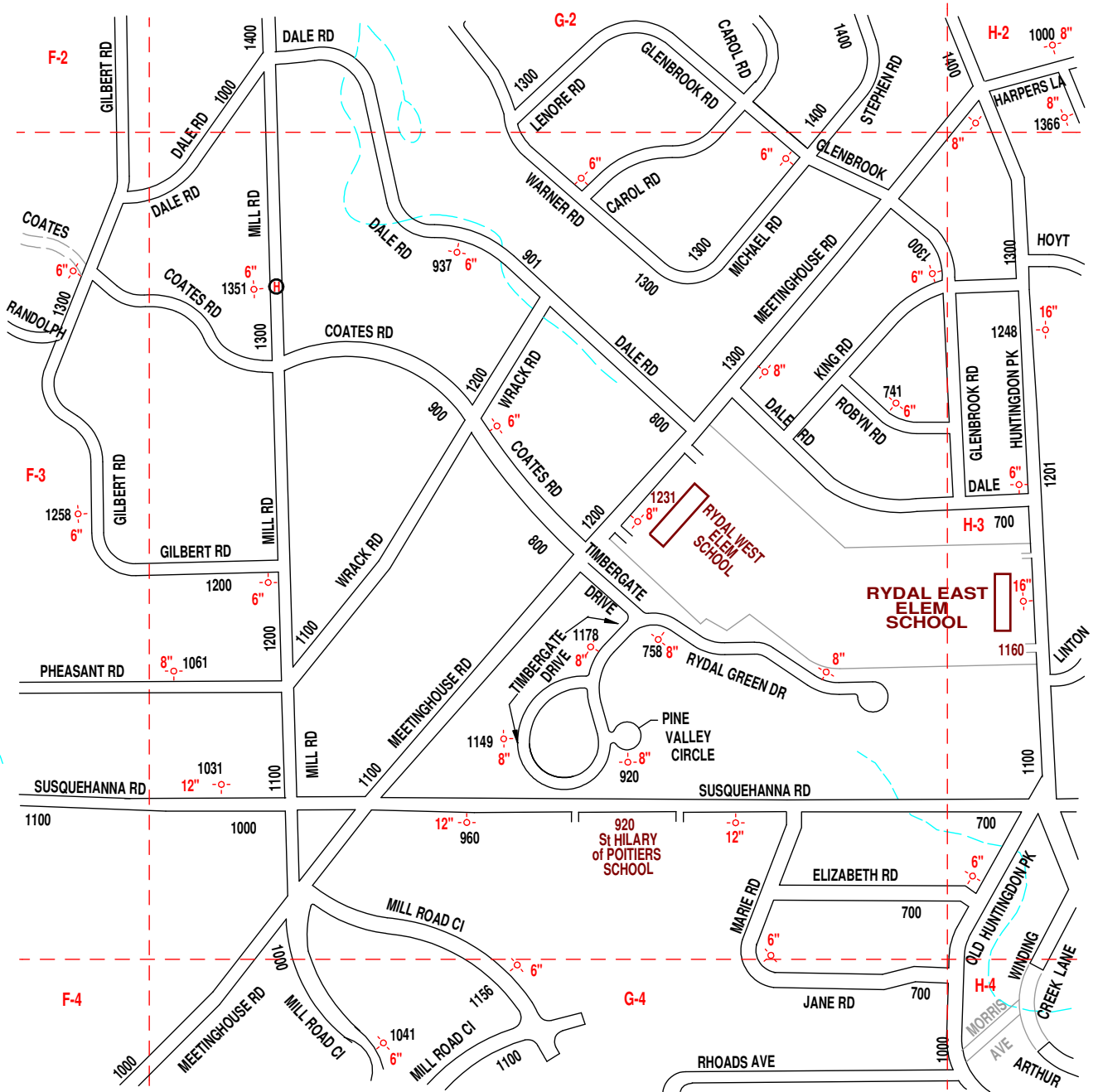




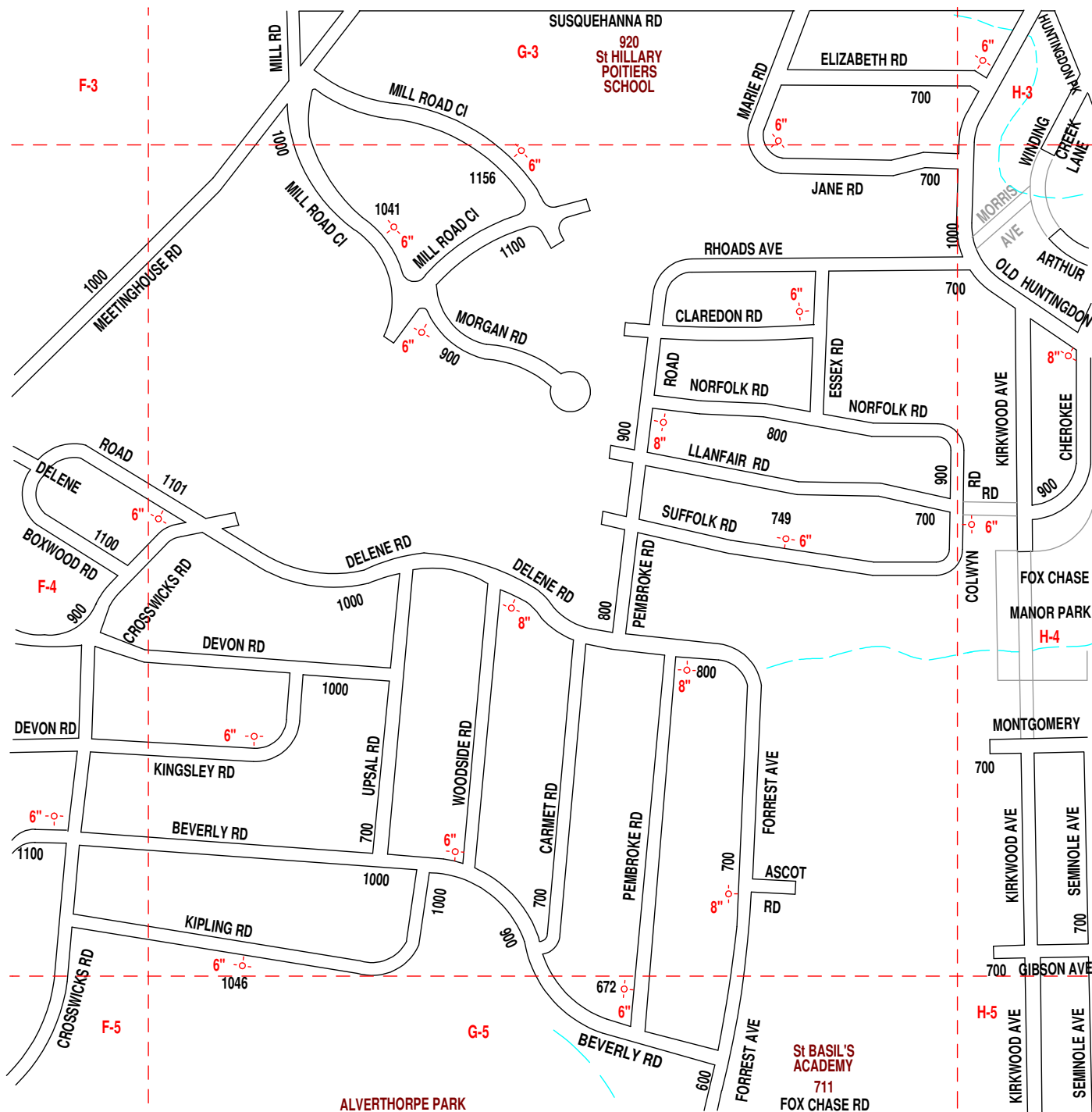
# G-2



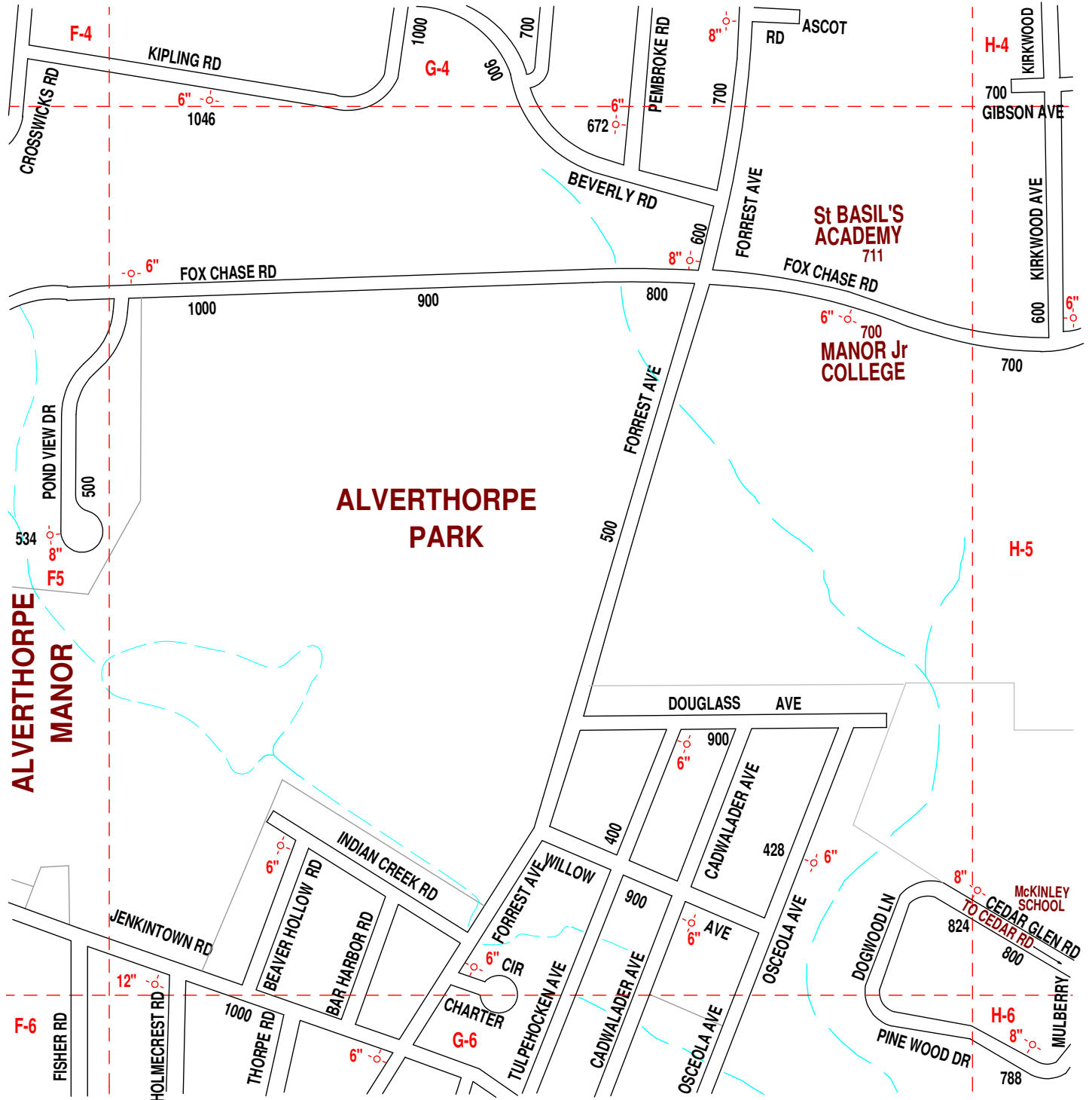
# G-3



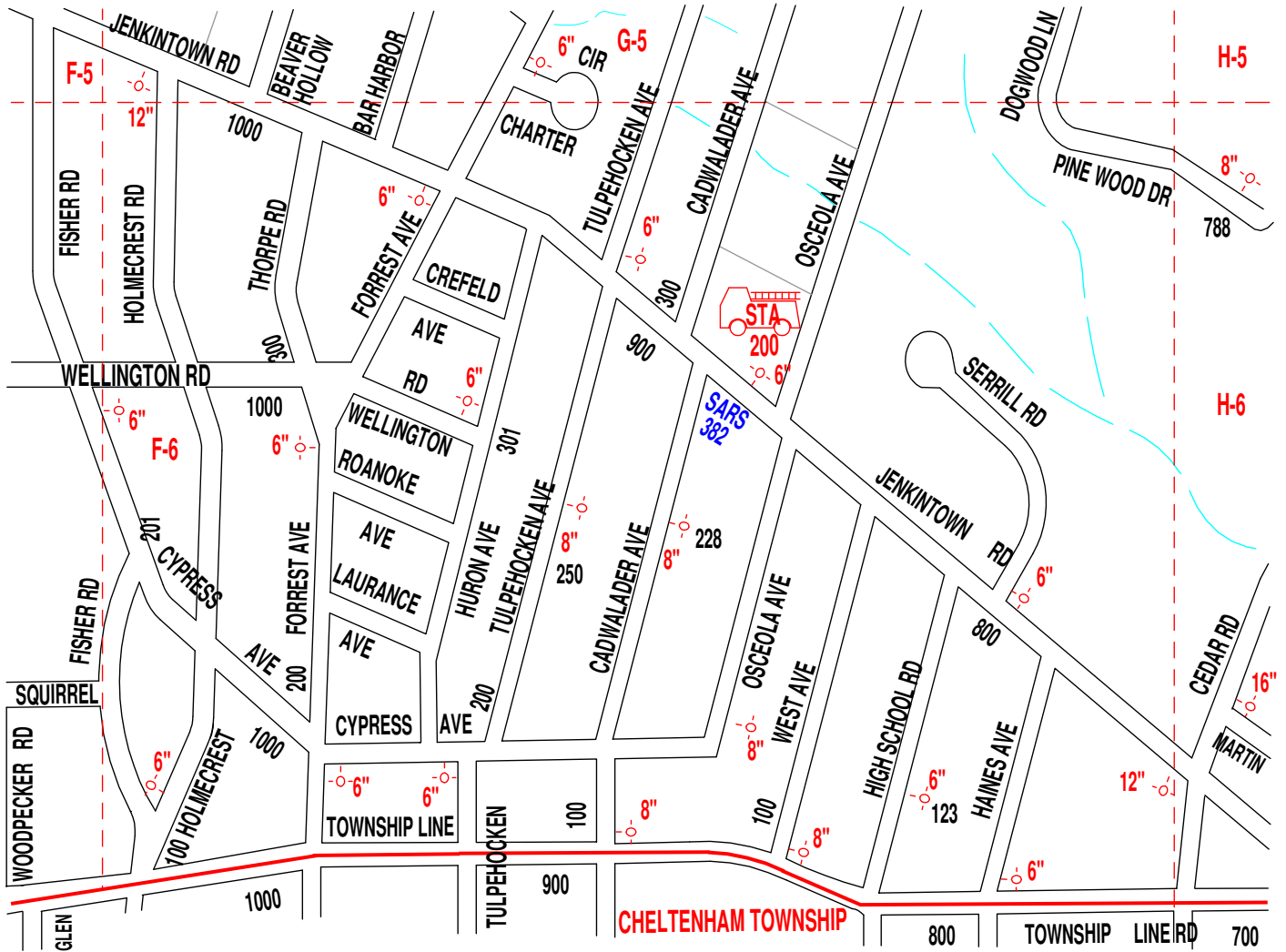
# G-4



# G-5

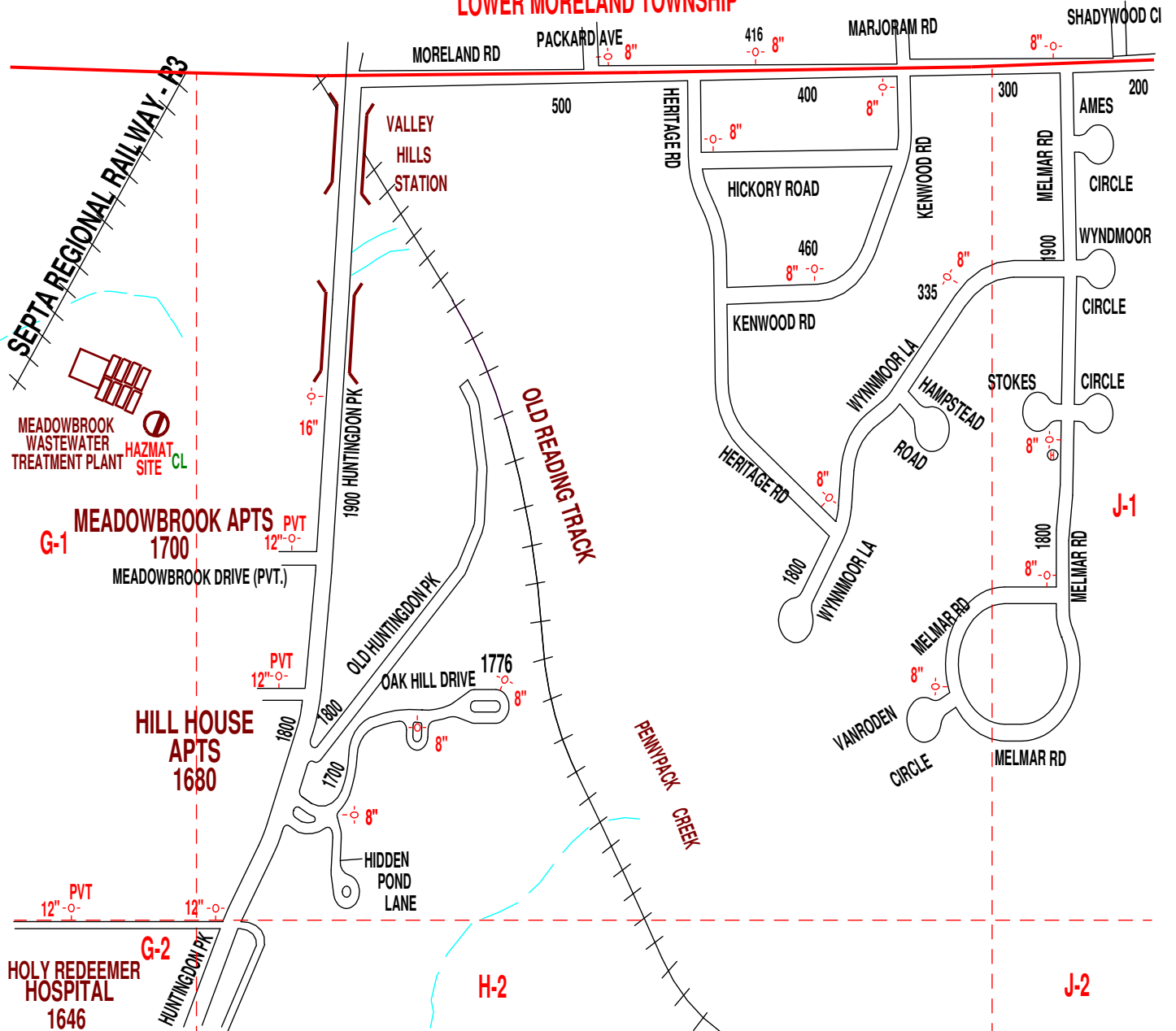


# G-6

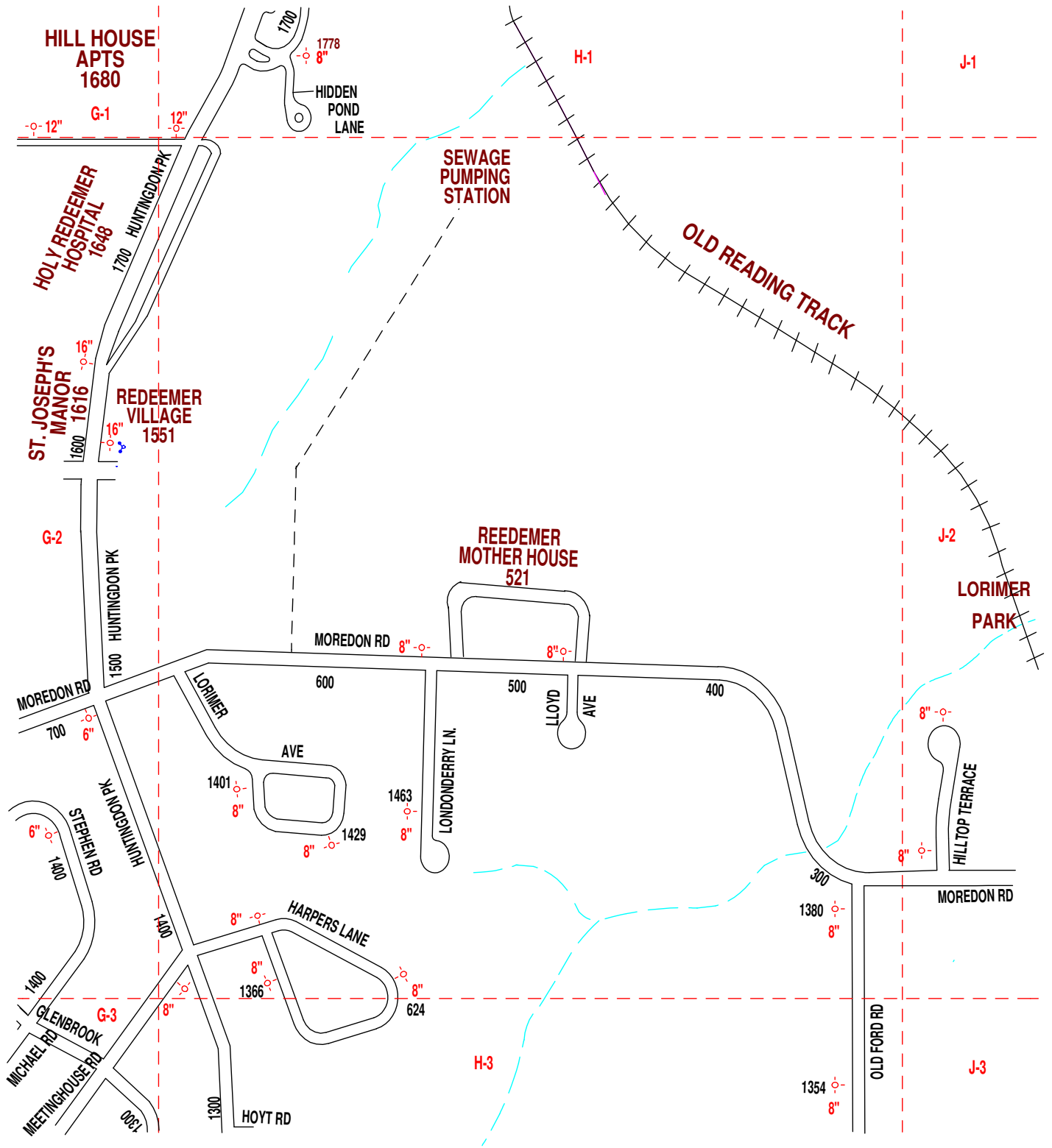


# H-1

## LOWER MORELAND TOWNSHIP

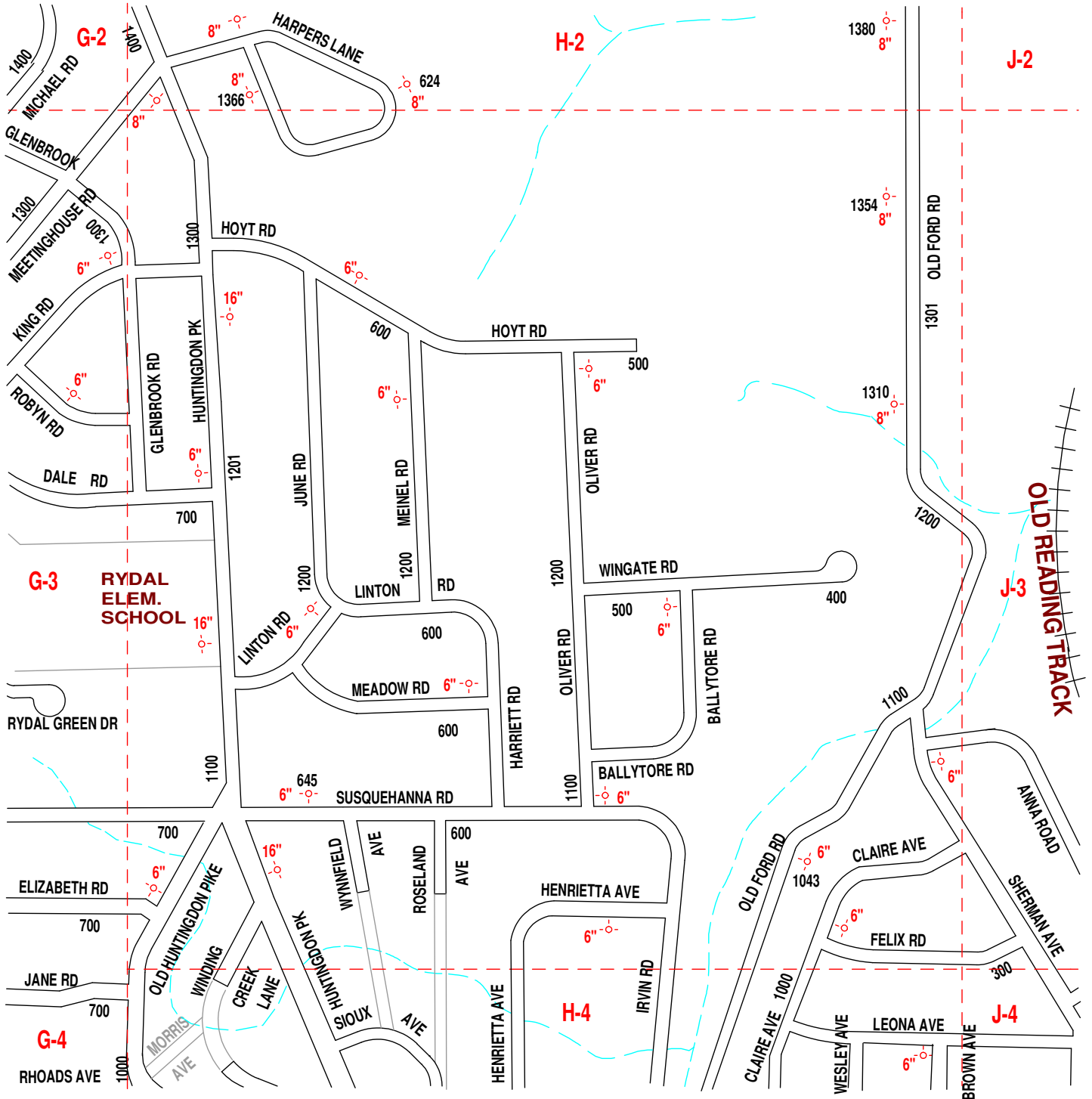


# H-2

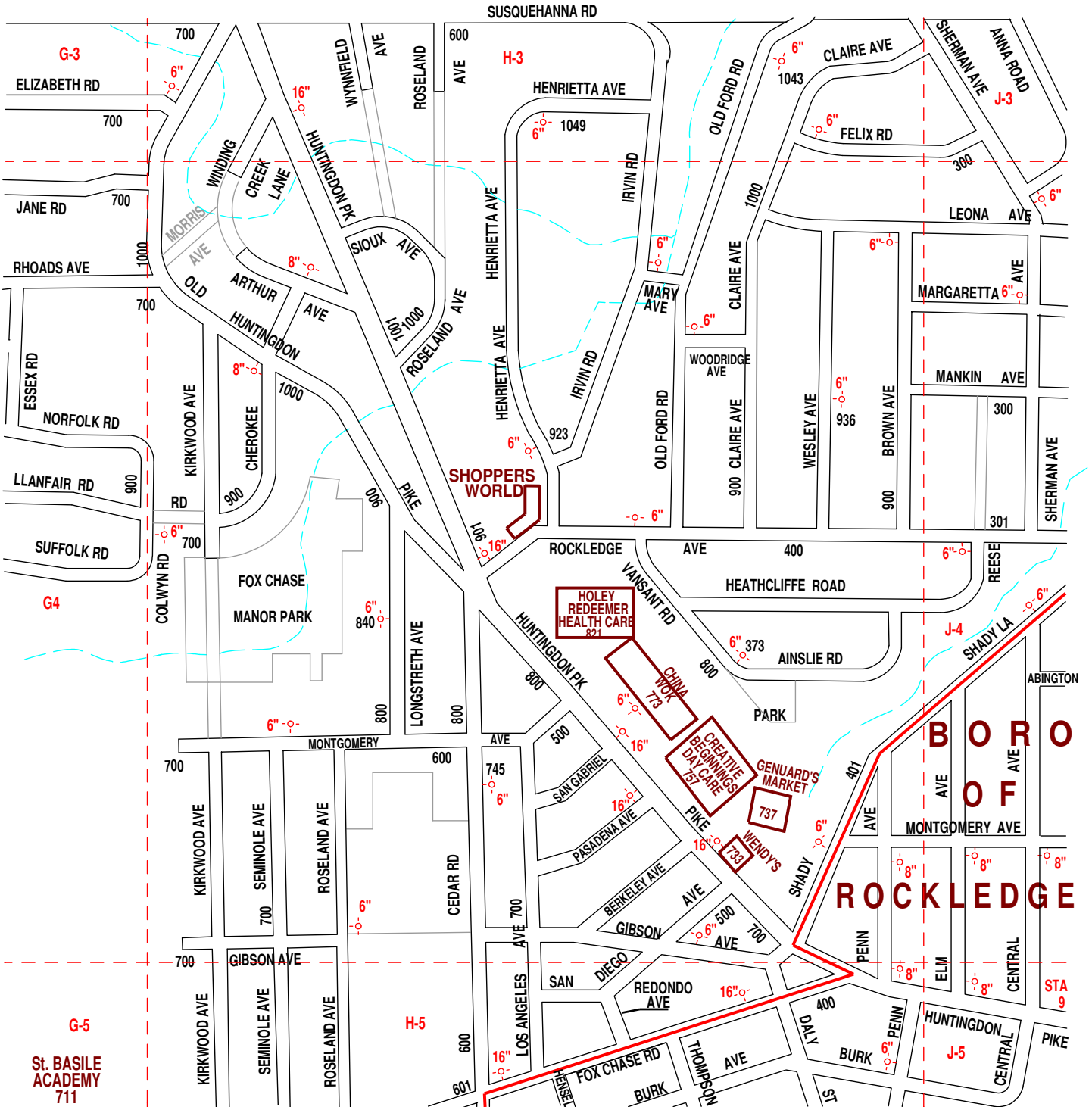




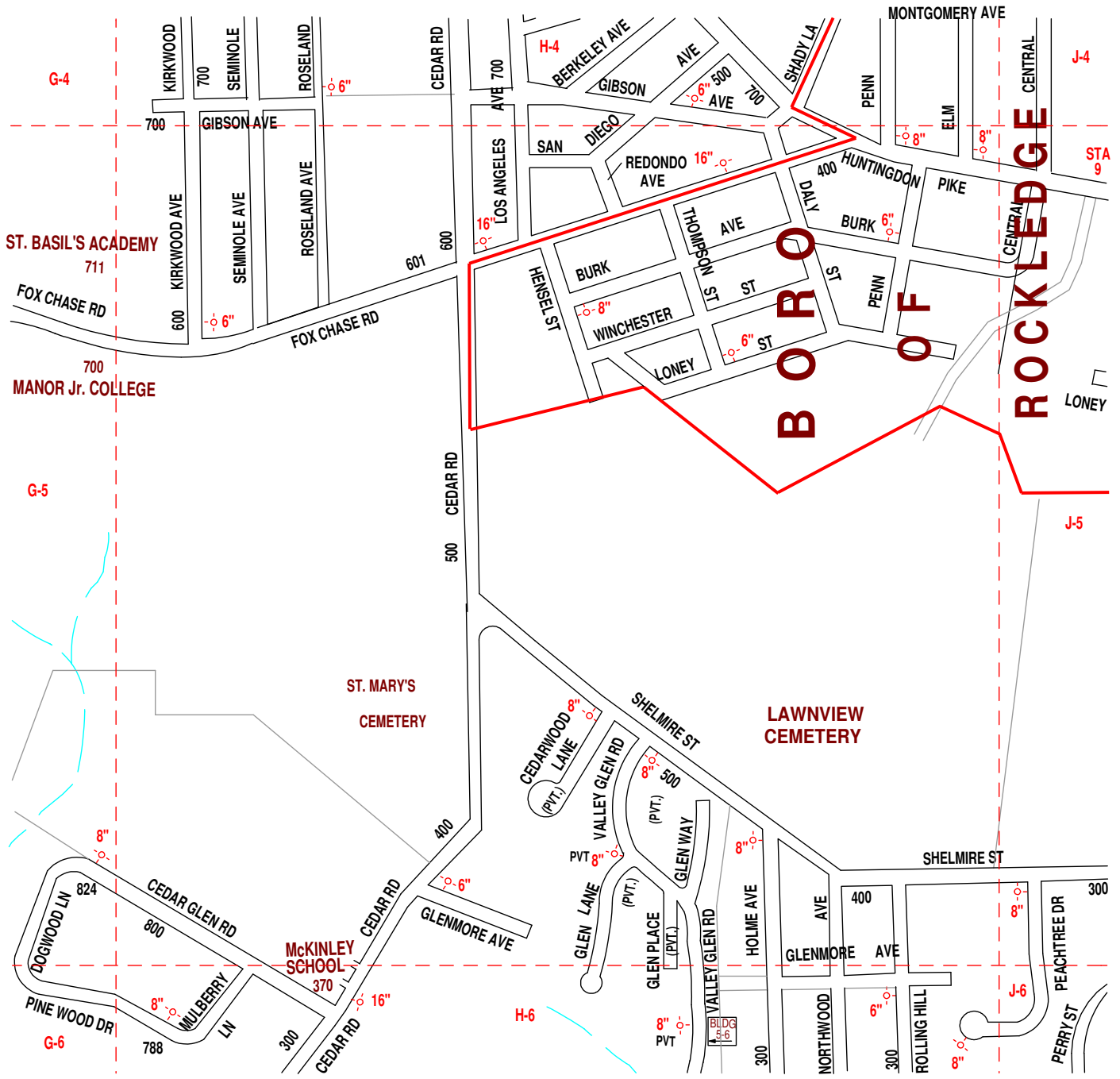
# H-3



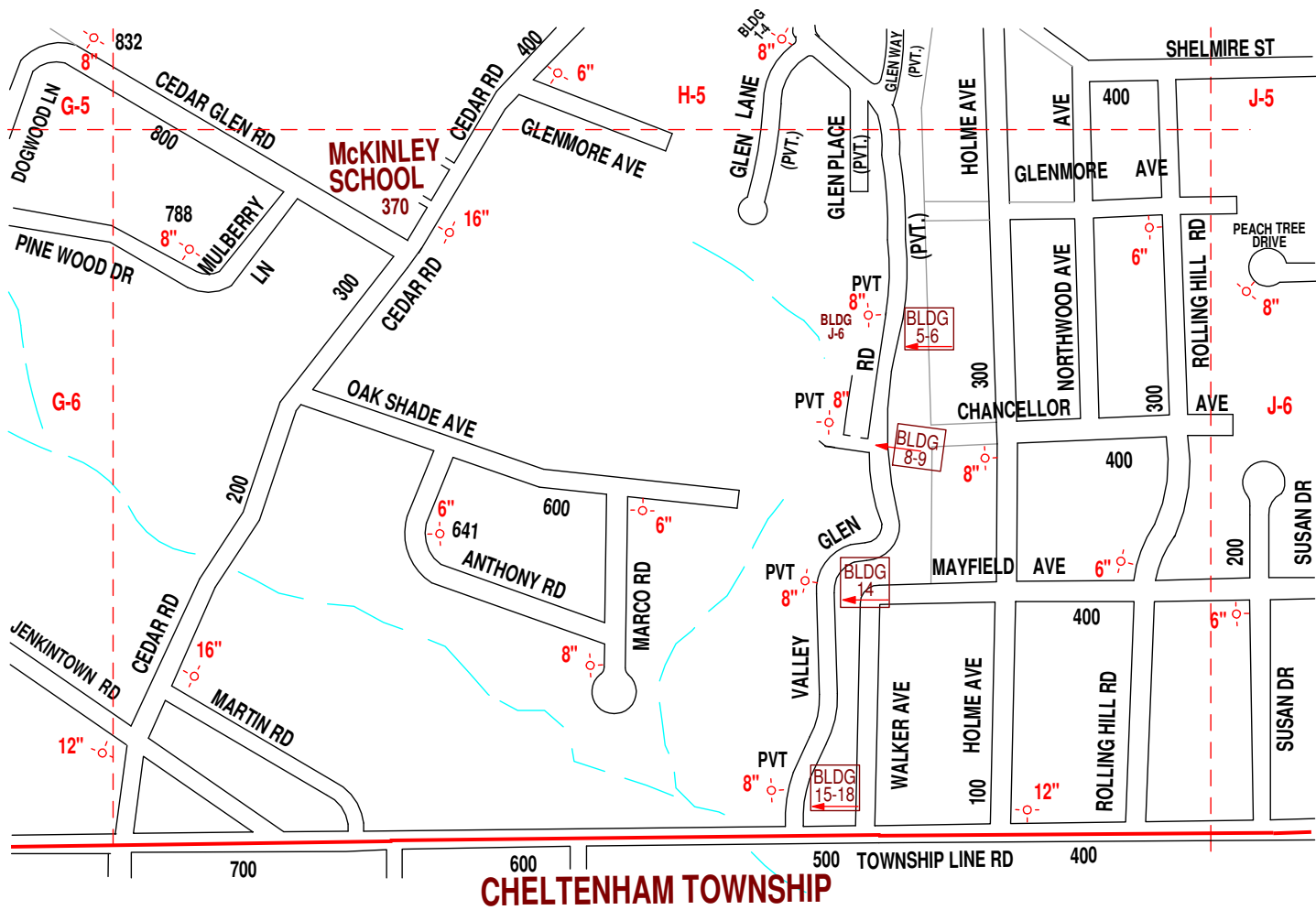
# H-4



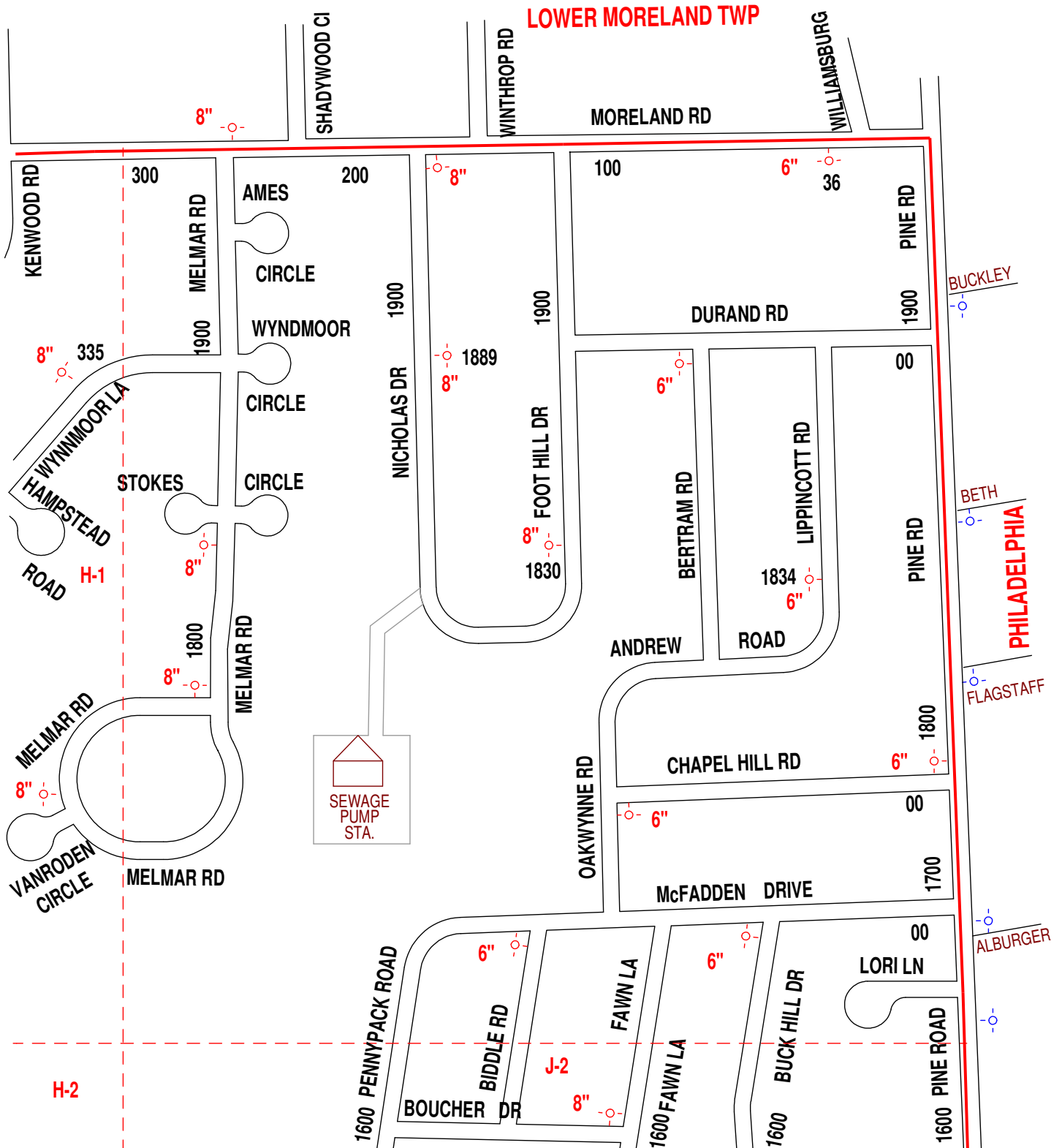
# H-5



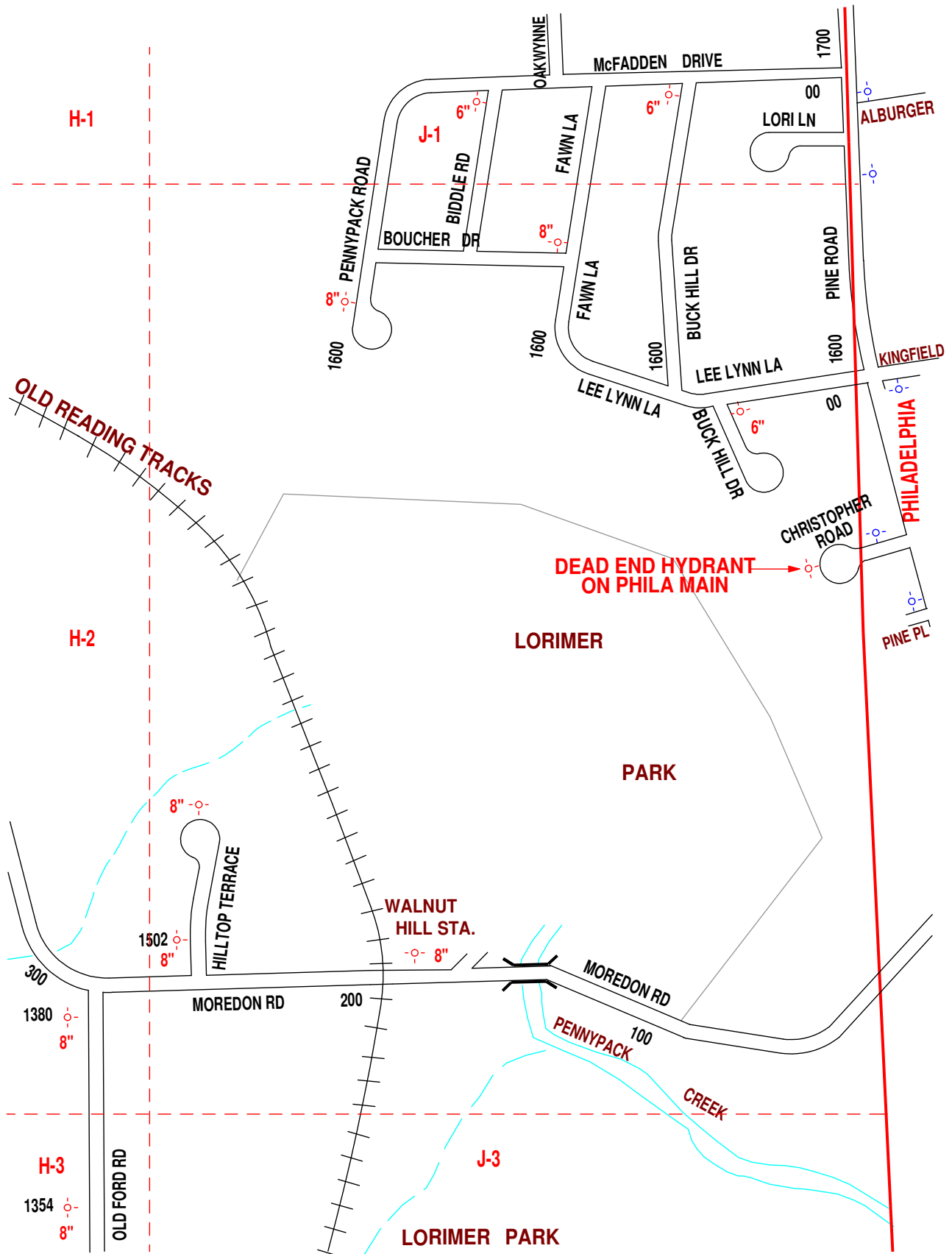
# H-6



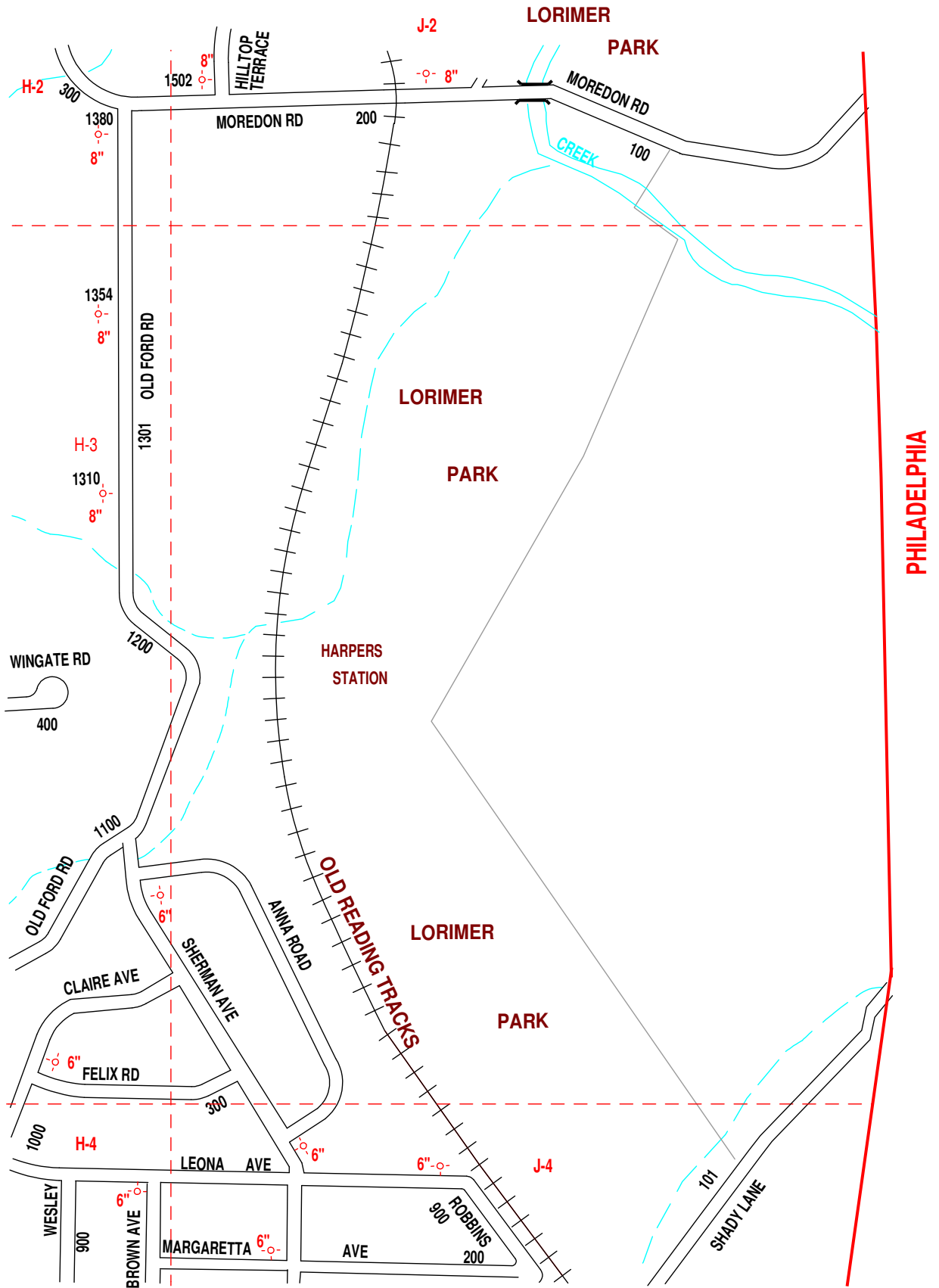
# J-1



# J-2

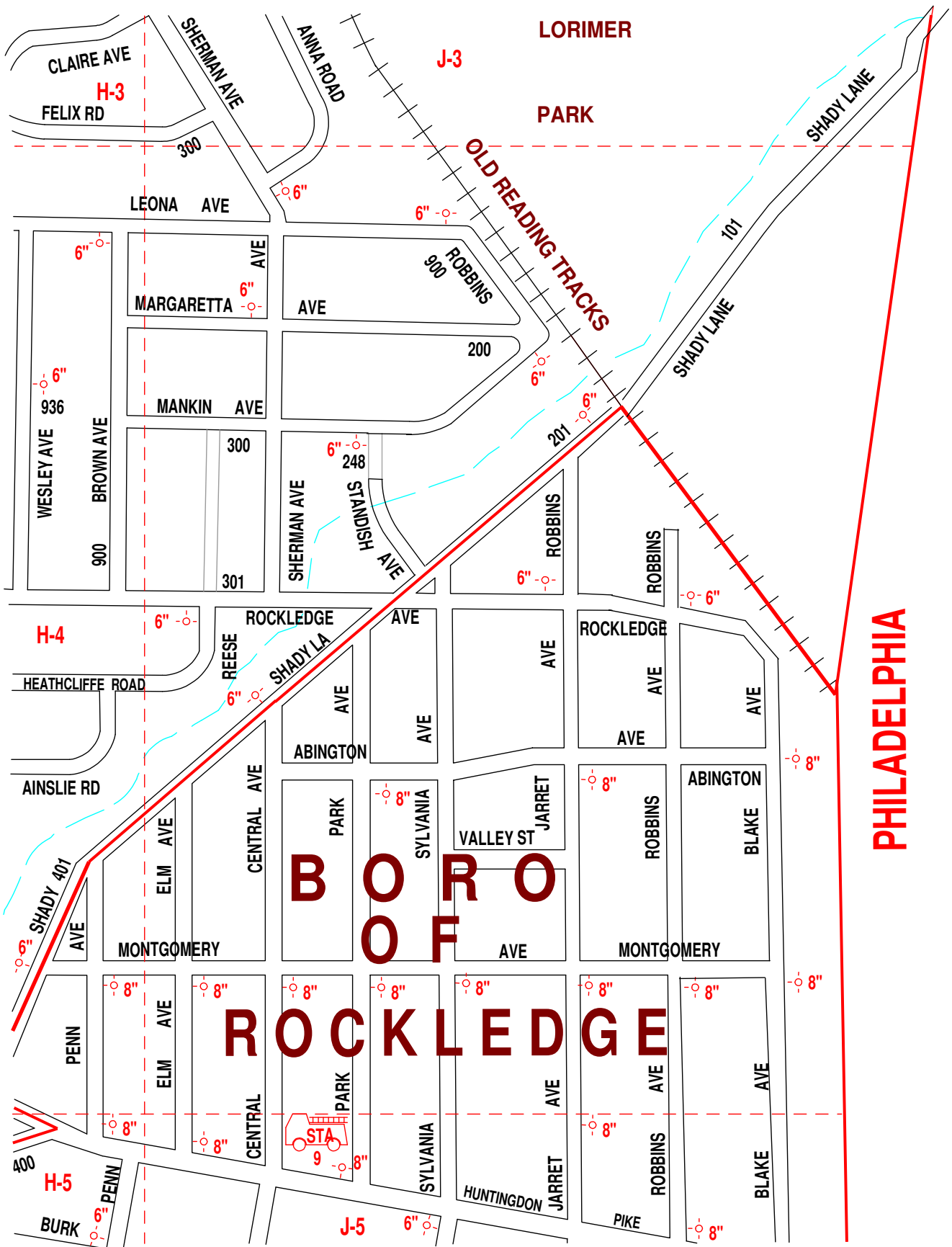


# J-3



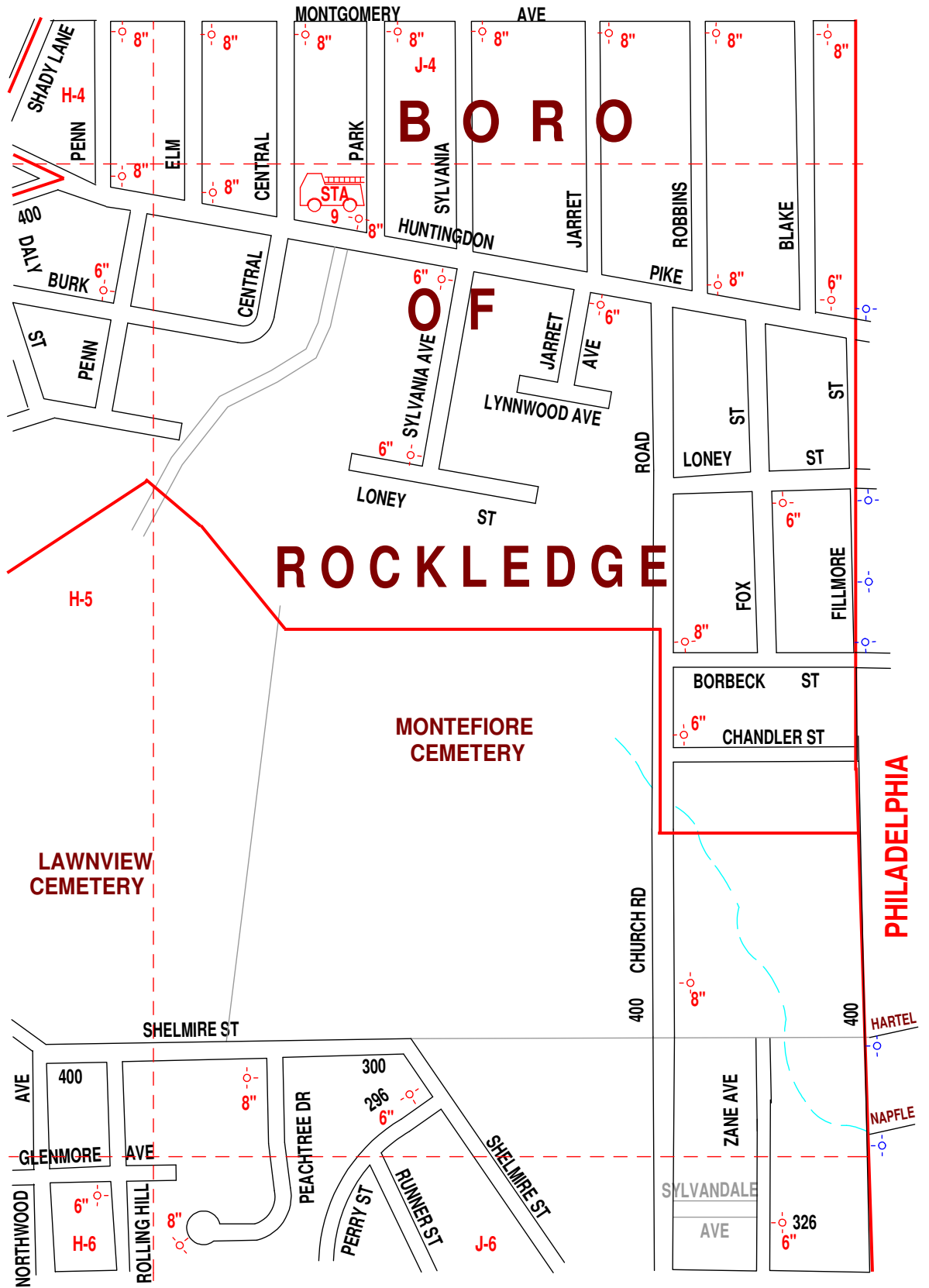


# J-4

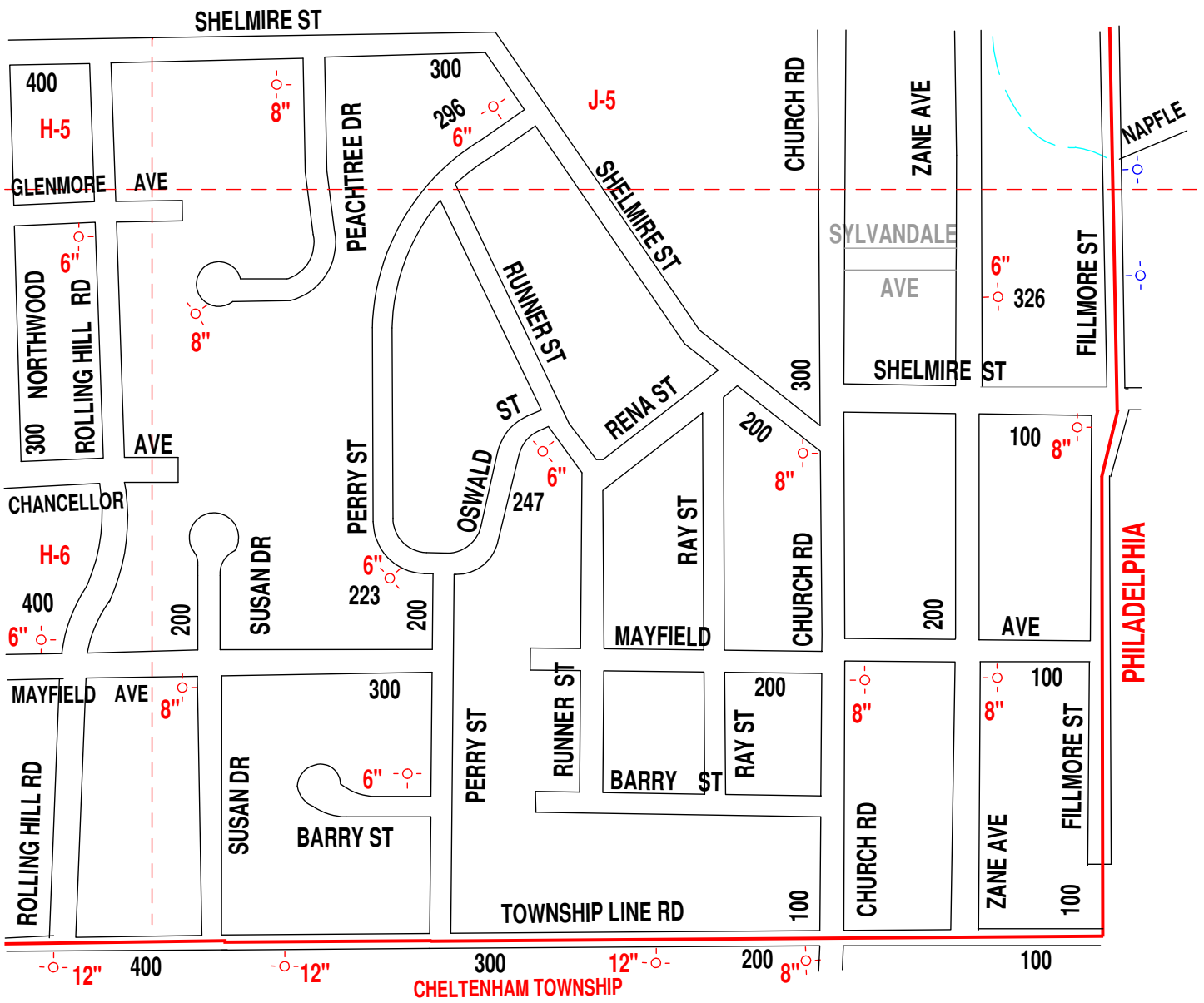


**PHILADELPHIA**

# J-5



# J-6



# ABINGTON TOWNSHIP FIRE DEPARTMENT STREET GUIDE



2009

---



# ABINGTON TOWNSHIP FIRE DEPARTMENT

□ **STATION 100**

**Abington Fire Company  
1920 Horace Avenue  
Abington, PA 19001**

□ **STATION 200**

**McKinley Fire Company  
893 Jenkintown Road  
Elkins Park, PA 19027**

□ **STATION 300**

**Weldon Fire Company  
412 N. Easton Road  
Glenside, PA 19038**

□ **STATION 400**

**Edge Hill Fire Company  
2843 Limekiln Pike  
North Hills, PA 19038**

□ **STATION 500**

**Roslyn Fire Company  
1128 Bradfield Road  
Roslyn, PA 19001**



# **ABINGTON TOWNSHIP FIRE DEPARTMENT**

## **MISSION STATEMENT**

**The Abington Township Fire Department  
is a dedicated team of volunteer firefighters  
comprised of five individual fire companies  
unified as one department with a mission to provide  
excellent fire, rescue, fire prevention,  
and public education services  
to ensure the health, safety,  
and welfare of the community.**

**ABINGTON TOWNSHIP**

**A.T.F.D.**

**FIRE DEPARTMENT**